



trase

Itacoatiara

COMMODITY YEAR COUNTRY BIOME
Coffee 2017 Brazil Amazonia

AREA PRODUCTION OF COFFEE COFFEE LAND
8,892 km² 4 t 3 ha

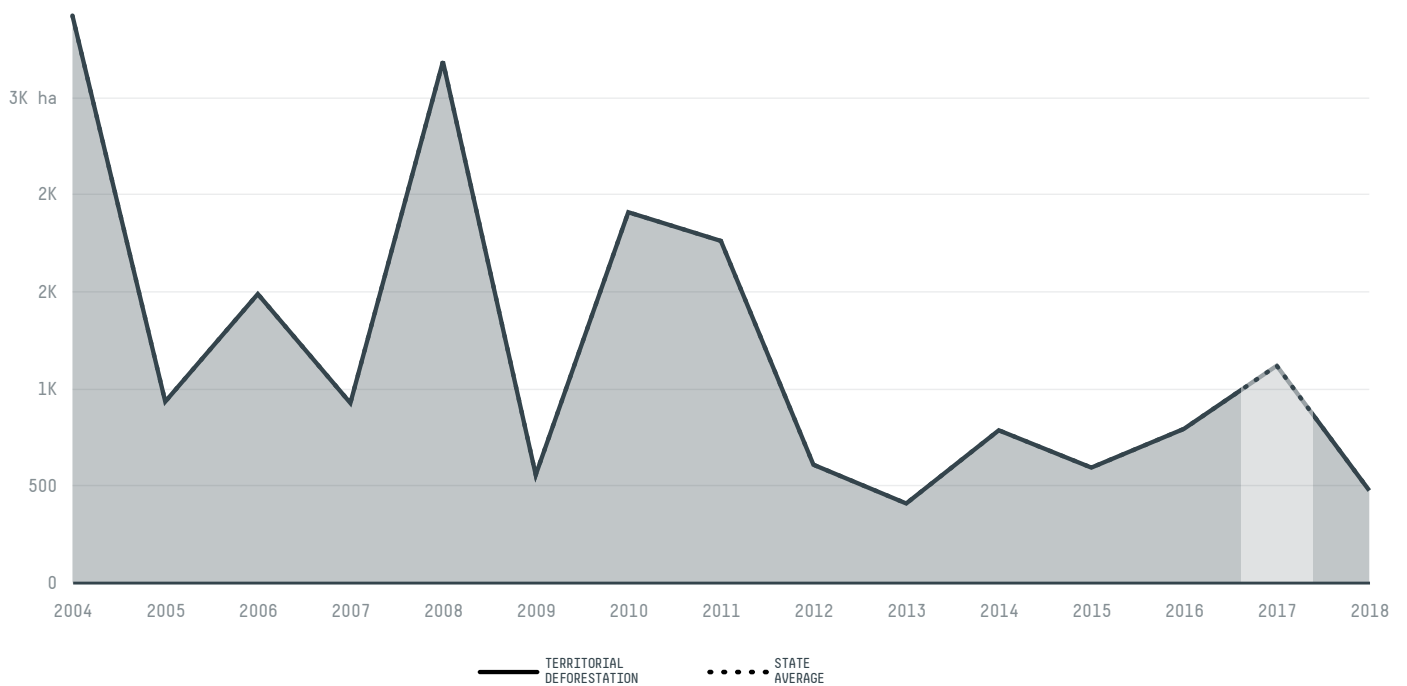
In 2017, Itacoatiara produced 4 t of coffee occupying a total of 3 ha of land. With less than 0.01% of the total production, it ranks 534th in Brazil in coffee production. The largest exporter of coffee in Itacoatiara was Big Trading Empreendimentos Ltda, which accounted for 96.4% of the total exports, and the main destination was Venezuela.

AGRICULTURAL INDICATORS	SCORE
Production of coffee	4 t
Coffee Yield	1.3 t/ha
Production of arabica coffee	4 t
Agricultural land used for coffee	0.1 %
Production of robusta coffee	0 t
Arabica coffee yield	1.3 t/ha
Robusta coffee yield	0 t/ha
ENVIRONMENTAL INDICATORS	SCORE
Territorial deforestation	1,115 ha
Land-based CO2 emissions	686,385.9 t CO2
Water scarcity	2 /7

SOCIO-ECONOMIC INDICATORS	SCORE
Human Development Index	0.644 /1
GDP per capita	- USD/capita
GDP from agriculture	- %
Smallholder dominance	55 %
Reported cases of forced labour	-
Reported cases of land conflicts	3
Population	94,278

TERRITORIAL GOVERNANCE	SCORE
Legal Reserve deficit	195.9 ha
Legal Reserve deficit as a % of private land	0.1 %
Protected vegetation in private land	195,680.8 ha
Unprotected vegetation in private land	21,783.8 ha

DEFORESTATION TRAJECTORY OF ITACOATIARA



TOP TRADERS OF COFFEE IN ITACOATIARA IN 2017



TOP IMPORTING COUNTRIES OF COFFEE FROM ITACOATIARA IN 2017



Trase is a partnership between

In collaboration with

Donors


 Stockholm Environment Institute


 vizzuality

 The Global Environment Facility

 WWF

 Europe

 Global Canopy Programme

 The European Forest Institute

 Gordon and Betty Moore Foundation

 The Nature Conservancy

and many other organizations and individuals.

 Department for International Development

 Formas

 Norway's International Climate and Forest Initiative (NICFI)

[Terms of Use](#) · [Privacy policy](#) · [Cookie policy](#) · [Contact us](#)