



trase

Sao sebastiao do uatuma

COMMODITY YEAR COUNTRY BIOME
Coffee 2016 Brazil Amazonia

AREA PRODUCTION OF COFFEE COFFEE LAND
10,741 km² 4 t 3 ha

In 2016, Sao Sebastiao Do Uatuma produced 4 t of coffee occupying a total of 3 ha of land. With less than 0.01% of the total production, it ranks 523rd in Brazil in coffee production. The largest exporter of coffee in Sao Sebastiao Do Uatuma was Ricca Comercio Ltda Epp, which accounted for 100.0% of the total exports, and the main destination was Venezuela.

AGRICULTURAL INDICATORS	SCORE
Production of coffee	4 t
Coffee Yield	1.3 t/ha
Production of arabica coffee	4 t
Agricultural land used for coffee	0.3 %
Production of robusta coffee	0 t
Arabica coffee yield	1.3 t/ha
Robusta coffee yield	0 t/ha
ENVIRONMENTAL INDICATORS	SCORE
Territorial deforestation	69 ha
Land-based CO2 emissions	50,554.9 t CO2
Water scarcity	2 /7

SOCIO-ECONOMIC INDICATORS

SCORE

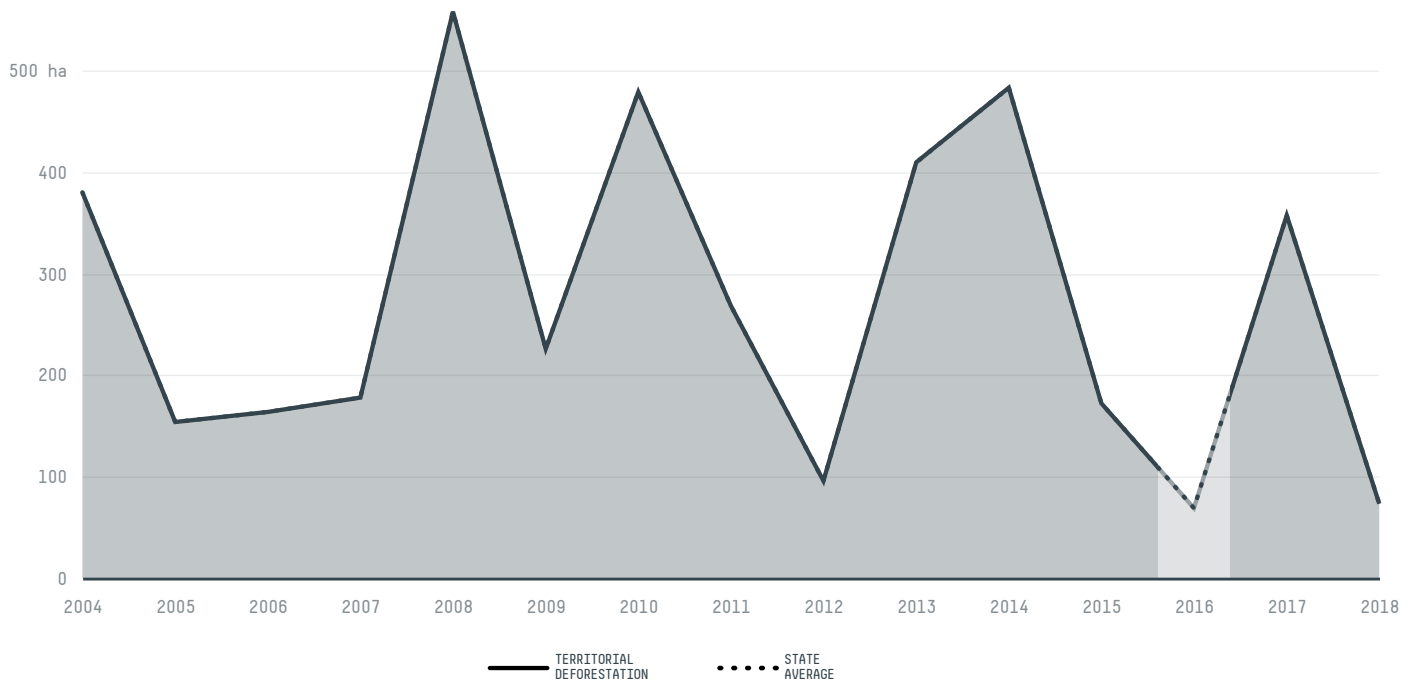
Human Development Index	0.577 /1
GDP per capita	2,072 USD/capita
GDP from agriculture	26.1 %
Smallholder dominance	45 %
Reported cases of forced labour	-
Reported cases of land conflicts	-
Population	12,115

TERRITORIAL GOVERNANCE


SCORE

Legal Reserve deficit	19.1 ha
Legal Reserve deficit as a % of private land	0.2 %
Protected vegetation in private land	6,093.4 ha
Unprotected vegetation in private land	796.6 ha


DEFORESTATION TRAJECTORY OF SAO SEBASTIAO DO UATUMA



TOP TRADERS OF COFFEE IN SAO SEBASTIAO DO UATUMA IN 2016



TOP IMPORTING COUNTRIES OF COFFEE FROM SAO SEBASTIAO DO UATUMA IN 2016



)

 Stockholm Environment Institute

 vizzuality

 The Global Environment Facility

 WWF

 Europe

 Global Canopy Programme

 The European Forest Institute

 Gordon and Betty Moore Foundation

 The Nature Conservancy

and many other organizations and individuals.

 Department for International Development

 Formas

 Norway's International Climate and Forest Initiative (NICFI)

[Terms of Use](#) · [Privacy policy](#) · [Cookie policy](#) · [Contact us](#)