



trase

Barreiras

COMMODITY YEAR COUNTRY BIOME
Coffee 2016 Brazil Cerrado

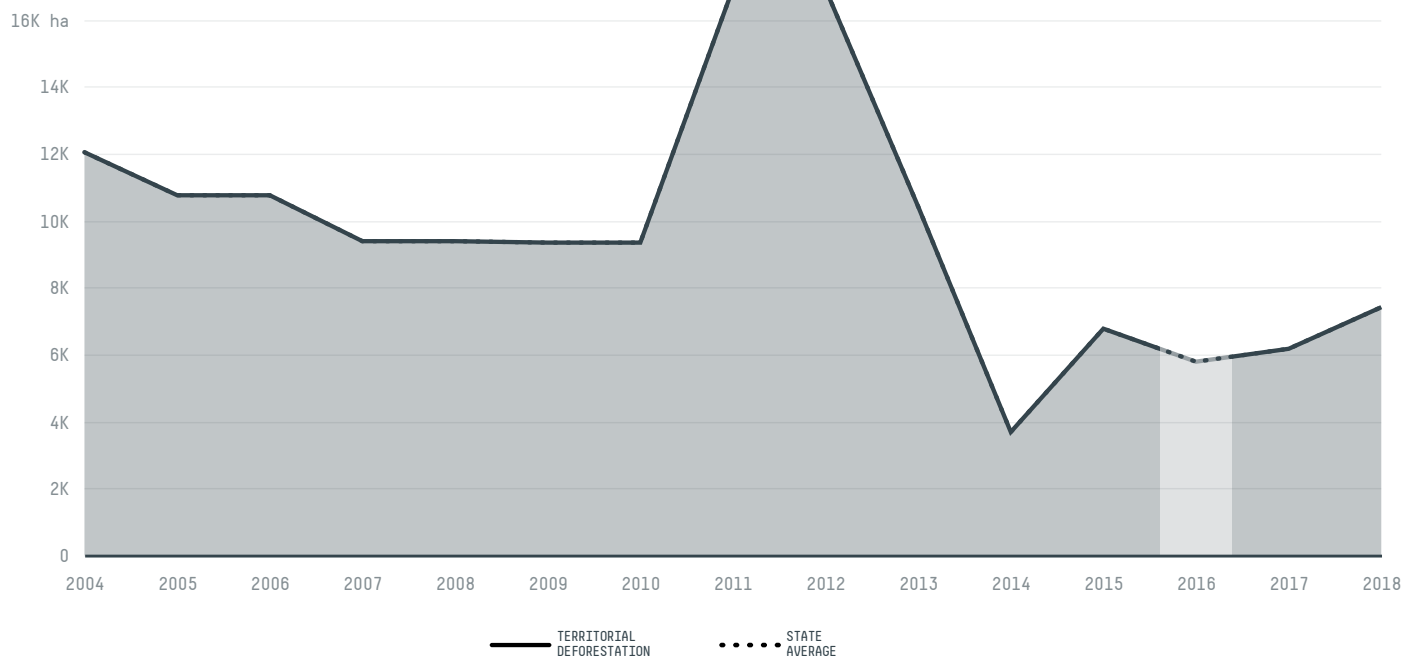
AREA PRODUCTION OF COFFEE COFFEE LAND
7,538 km² 3,100 t 4,139 ha

In 2016, Barreiras produced 3,100 t of coffee occupying a total of 4,139 ha of land. With 0.08% of the total production, it ranks 201st in Brazil in coffee production. The largest exporter of coffee in Barreiras was Horita Empreendimentos Agrícolas, which accounted for 100.0% of the total exports, and the main destination was Italy.

AGRICULTURAL INDICATORS	SCORE
Production of coffee	3,100 t
Coffee Yield	0.7 t/ha
Production of arabica coffee	3,100 t
Agricultural land used for coffee	1.8 %
Production of robusta coffee	0 t
Arabica coffee yield	0.7 t/ha
Robusta coffee yield	0 t/ha
ENVIRONMENTAL INDICATORS	SCORE
Territorial deforestation	5,802 ha
Land-based CO2 emissions	660,474.2 t CO2
Water scarcity	5 /7

SOCIO-ECONOMIC INDICATORS	SCORE
Human Development Index	0.721 /1
GDP per capita	6,186 USD/capita
GDP from agriculture	13.3 %
Smallholder dominance	10 %
Reported cases of forced labour	-
Reported cases of land conflicts	-
Population	150,896
TERRITORIAL GOVERNANCE	SCORE
Legal Reserve deficit	10,165.8 ha
Legal Reserve deficit as a % of private land	1.8 %
Protected vegetation in private land	98,129.4 ha
Unprotected vegetation in private land	249,095.9 ha

DEFORESTATION TRAJECTORY OF BARREIRAS



TOP TRADERS OF COFFEE IN BARREIRAS IN 2016



TOP IMPORTING COUNTRIES OF COFFEE FROM BARREIRAS IN 2016



Trase is a partnership between

In collaboration with

Donors


 Stockholm Environment Institute


 vizzuality

 The Global Environment Facility

 WWF

 Europe

 Global Canopy Programme

 The European Forest Institute

 Gordon and Betty Moore Foundation

 The Nature Conservancy

and many other organizations and individuals.

 Department for International Development

 Formas

 Norway's International Climate and Forest Initiative (NICFI)

[Terms of Use](#) · [Privacy policy](#) · [Cookie policy](#) · [Contact us](#)