



trase

Ituacu

COMMODITY YEAR COUNTRY BIOME
Coffee 2017 Brazil Caatinga

AREA PRODUCTION OF COFFEE COFFEE LAND
1,199 km² 1,600 t 2,399 ha

In 2017, Ituacu produced 1,600 t of coffee occupying a total of 2,399 ha of land. With 0.05% of the total production, it ranks 253rd in Brazil in coffee production. The largest exporter of coffee in Ituacu was J. R. Comercio E Exportacao De Cafe Ltda, which accounted for 100.0% of the total exports, and the main destination was Belgium.

AGRICULTURAL INDICATORS	SCORE
Production of coffee	1,600 t
Coffee Yield	0.7 t/ha
Production of arabica coffee	1,600 t
Agricultural land used for coffee	40.3 %
Production of robusta coffee	0 t
Arabica coffee yield	0.7 t/ha
Robusta coffee yield	0 t/ha
ENVIRONMENTAL INDICATORS	SCORE
Territorial deforestation	- ha
Land-based CO2 emissions	- t CO2
Water scarcity	6 /7

SOCIO-ECONOMIC INDICATORS	SCORE
Human Development Index	0.57 /1
GDP per capita	- USD/capita
GDP from agriculture	- %
Smallholder dominance	86 %
Reported cases of forced labour	-
Reported cases of land conflicts	-
Population	19,211
TERRITORIAL GOVERNANCE	SCORE
Legal Reserve deficit	0 ha
Legal Reserve deficit as a % of private land	0 %
Protected vegetation in private land	4,030 ha
Unprotected vegetation in private land	9,668.3 ha

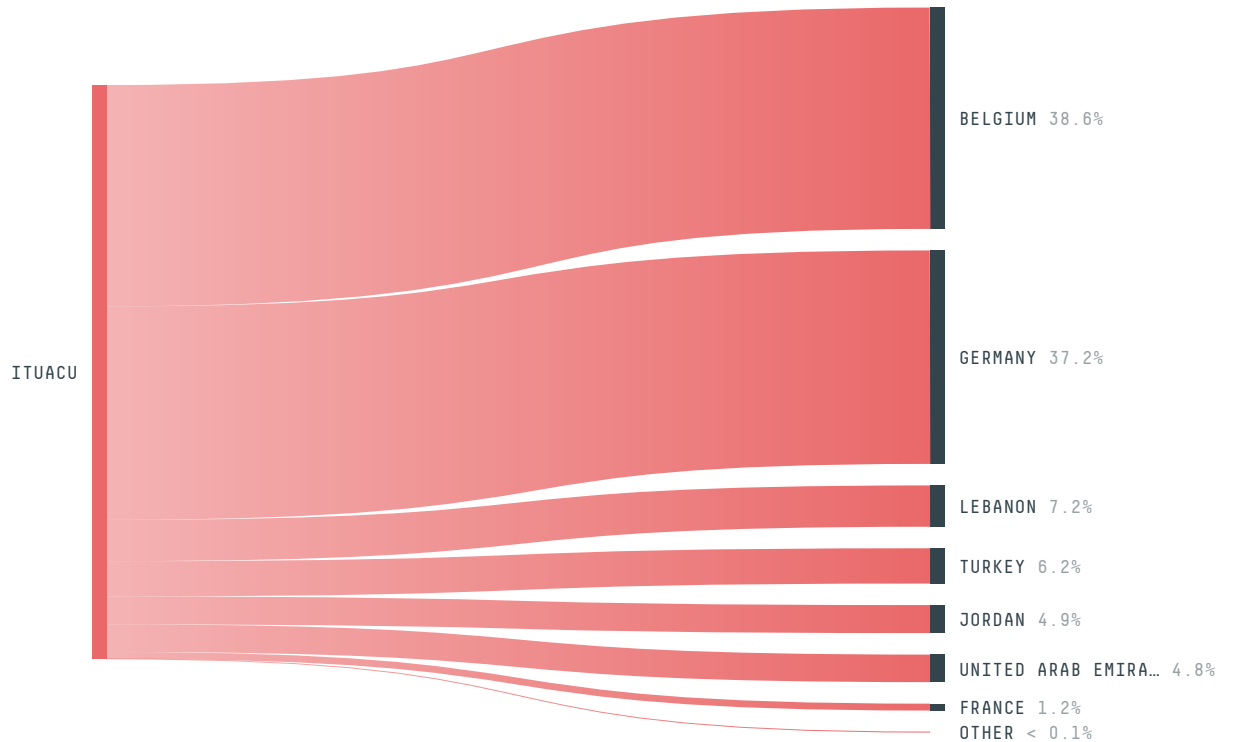
DEFORESTATION TRAJECTORY OF ITUACU

0 ha

TOP TRADERS OF COFFEE IN ITUACU IN 2017




TOP IMPORTING COUNTRIES OF COFFEE FROM ITUACU IN 2017




Trase is a partnership between

 Stockholm Environment Institute

 Global Canopy Programme

In collaboration with

 vizzuality

 The European Forest Institute

and many other organizations and individuals.

Donors

 The Global Environment Facility

 WWF

 Europe

 Gordon and Betty Moore Foundation

 The Nature Conservancy

 Department for International Development

 Formas

 Norway's International Climate and Forest Initiative (NICFI)

[Terms of Use](#) · [Privacy policy](#) · [Cookie policy](#) · [Contact us](#)