



# trase

## Iguai

COMMODITY YEAR COUNTRY BIOME  
**Coffee 2017 Brazil Mata atlantica**

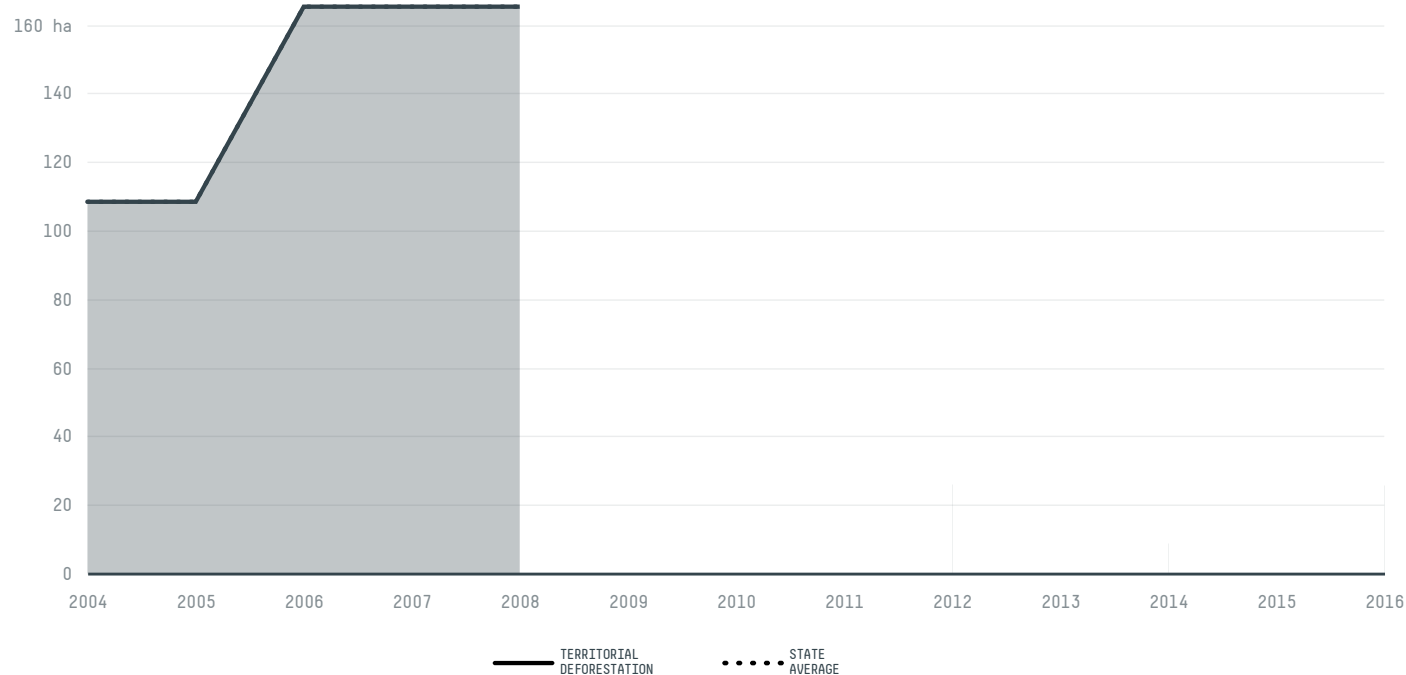
AREA PRODUCTION OF COFFEE COFFEE LAND  
**860 km<sup>2</sup> 25 t 100 ha**

In 2017, Iguai produced 25 t of coffee occupying a total of 100 ha of land. With less than 0.01% of the total production, it ranks 513th in Brazil in coffee production. The largest exporter of coffee in Iguai was Eisa Empresa Interagrica, which accounted for 100.0% of the total exports, and the main destination was Spain.

AGRICULTURAL INDICATORS	SCORE
Production of coffee	25 t
Coffee Yield	0.3 t/ha
Production of arabica coffee	25 t
Agricultural land used for coffee	4 %
Production of robusta coffee	0 t
Arabica coffee yield	0.3 t/ha
Robusta coffee yield	0 t/ha
ENVIRONMENTAL INDICATORS	SCORE
Territorial deforestation	- ha
Land-based CO2 emissions	- t CO2
Water scarcity	5 /7

SOCIO-ECONOMIC INDICATORS	SCORE
Human Development Index	0.552 /1
GDP per capita	- USD/capita
GDP from agriculture	- %
Smallholder dominance	56 %
Reported cases of forced labour	-
Reported cases of land conflicts	-
Population	27,615
TERRITORIAL GOVERNANCE	SCORE
Legal Reserve deficit	478.1 ha
Legal Reserve deficit as a % of private land	3.4 %
Protected vegetation in private land	1,729 ha
Unprotected vegetation in private land	2,486 ha

### DEFORESTATION TRAJECTORY OF IGUAI



## TOP TRADERS OF COFFEE IN IGUAI IN 2017



## TOP IMPORTING COUNTRIES OF COFFEE FROM IGUAI IN 2017



Trase is a partnership between

In collaboration with

Donors


 Stockholm Environment Institute


 vizzuality

 The Global Environment Facility

 WWF

 Europe

 Global Canopy Programme

 The European Forest Institute

 Gordon and Betty Moore Foundation

 The Nature Conservancy

and many other organizations and individuals.

 Department for International Development

 Formas

 Norway's International Climate and Forest Initiative (NICFI)

[Terms of Use](#) · [Privacy policy](#) · [Cookie policy](#) · [Contact us](#)