



trase

Jussari

COMMODITY YEAR COUNTRY BIOME
Coffee 2017 Brazil Mata atlantica

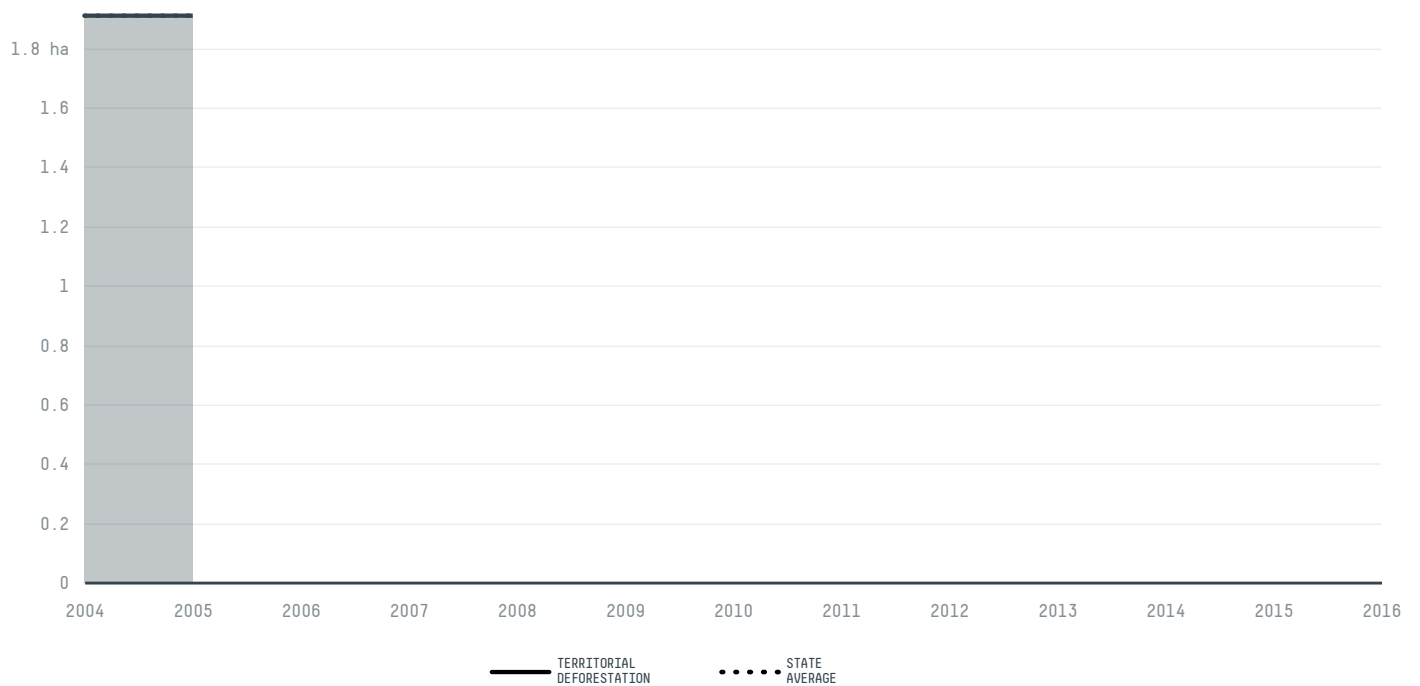
AREA PRODUCTION OF COFFEE COFFEE LAND
329 km² 70 t 100 ha

In 2017, Jussari produced 70 t of coffee occupying a total of 100 ha of land. With less than 0.01% of the total production, it ranks 477th in Brazil in coffee production. The largest exporter of coffee in Jussari was Eisa Empresa Interagricola, which accounted for 100.0% of the total exports, and the main destination was China (Mainland).

AGRICULTURAL INDICATORS	SCORE
Production of coffee	70 t
Coffee Yield	0.7 t/ha
Production of arabica coffee	0 t
Agricultural land used for coffee	4.3 %
Production of robusta coffee	70 t
Arabica coffee yield	0 t/ha
Robusta coffee yield	0.7 t/ha
ENVIRONMENTAL INDICATORS	SCORE
Territorial deforestation	- ha
Land-based CO2 emissions	- t CO2
Water scarcity	5 /7

SOCIO-ECONOMIC INDICATORS	SCORE
Human Development Index	0.567 /1
GDP per capita	- USD/capita
GDP from agriculture	- %
Smallholder dominance	21 %
Reported cases of forced labour	-
Reported cases of land conflicts	-
Population	6,493
TERRITORIAL GOVERNANCE	SCORE
Legal Reserve deficit	522.2 ha
Legal Reserve deficit as a % of private land	11.4 %
Protected vegetation in private land	75.4 ha
Unprotected vegetation in private land	0.6 ha

DEFORESTATION TRAJECTORY OF JUSSARI



TOP TRADERS OF COFFEE IN JUSSARI IN 2017



TOP IMPORTING COUNTRIES OF COFFEE FROM JUSSARI IN 2017




Trase is a partnership between

In collaboration with

Donors


 Stockholm Environment Institute

 vizzuality

 The Global Environment Facility

 WWF

 Europe

 Global Canopy Programme

 The European Forest Institute

 Gordon and Betty Moore Foundation

 The Nature Conservancy

and many other organizations and individuals.

 Department for International Development

 Formas

 Norway's International Climate and Forest Initiative (NICFI)

[Terms of Use](#) · [Privacy policy](#) · [Cookie policy](#) · [Contact us](#)