



# trase

## Itabuna

COMMODITY YEAR COUNTRY BIOME  
**Coffee 2017 Brazil Mata atlantica**

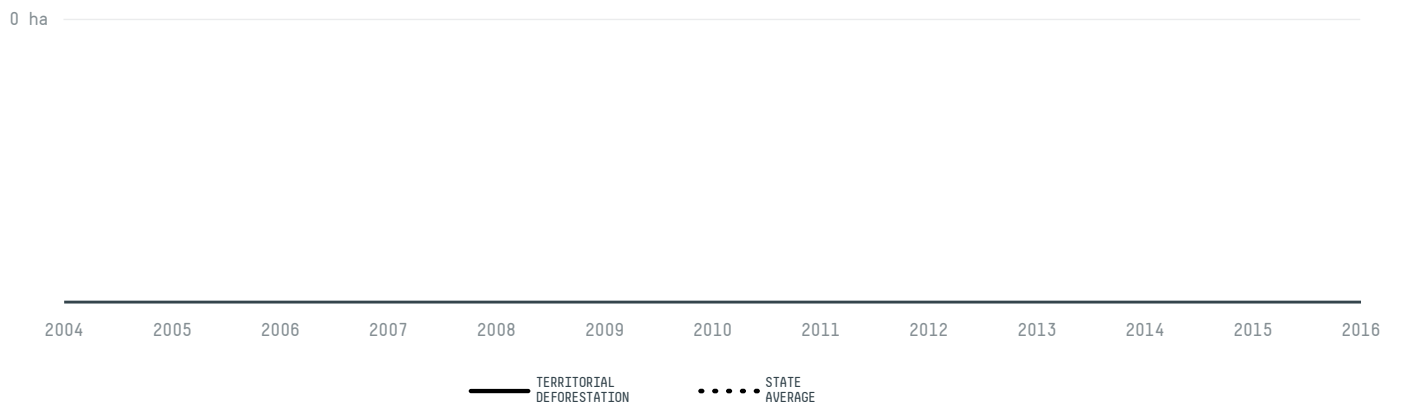
AREA PRODUCTION OF COFFEE COFFEE LAND  
**401 km<sup>2</sup> 1 t 2 ha**

In 2017, Itabuna produced 1 t of coffee occupying a total of 2 ha of land. With less than 0.01% of the total production, it ranks 537th in Brazil in coffee production. The largest exporter of coffee in Itabuna was Eisa Empresa Interagropecuária, which accounted for 100.0% of the total exports, and the main destination was Netherlands.


AGRICULTURAL INDICATORS	SCORE
Production of coffee	1 t
Coffee Yield	0.5 t/ha
Production of arabica coffee	0 t
Agricultural land used for coffee	0 %
Production of robusta coffee	1 t
Arabica coffee yield	0 t/ha
Robusta coffee yield	0.5 t/ha
ENVIRONMENTAL INDICATORS	SCORE
Territorial deforestation	- ha
Land-based CO2 emissions	- t CO2
Water scarcity	6 /7

<b>SOCIO-ECONOMIC INDICATORS</b>	<b>SCORE</b>
Human Development Index	0.712 /1
GDP per capita	- USD/capita
GDP from agriculture	- %
Smallholder dominance	36 %
Reported cases of forced labour	-
Reported cases of land conflicts	-
Population	218,124
<b>TERRITORIAL GOVERNANCE</b>	
Legal Reserve deficit	736.7 ha
Legal Reserve deficit as a % of private land	12.5 %
Protected vegetation in private land	0 ha
Unprotected vegetation in private land	0 ha


## DEFORESTATION TRAJECTORY OF ITABUNA



## TOP TRADERS OF COFFEE IN ITABUNA IN 2017



## TOP IMPORTING COUNTRIES OF COFFEE FROM ITABUNA IN 2017



 Stockholm Environment Institute

 vizzuality

 The Global Environment Facility

 WWF

 Europe

 Global Canopy Programme

 The European Forest Institute

 Gordon and Betty Moore Foundation

 The Nature Conservancy

and many other organizations and individuals.

 Department for International Development

 Formas

 Norway's International Climate and Forest Initiative (NICFI)

[Terms of Use](#) · [Privacy policy](#) · [Cookie policy](#) · [Contact us](#)