



trase

Ibicarai

COMMODITY YEAR COUNTRY BIOME
Coffee 2017 Brazil Mata atlantica

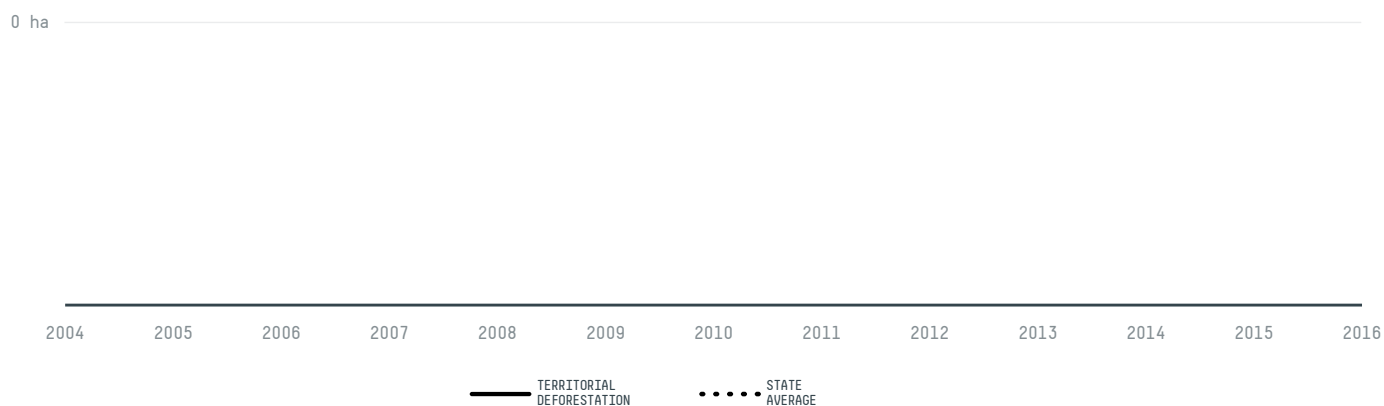
AREA PRODUCTION OF COFFEE COFFEE LAND
231 km² 34 t 20 ha

In 2017, Ibicarai produced 34 t of coffee occupying a total of 20 ha of land. With less than 0.01% of the total production, it ranks 504th in Brazil in coffee production. The largest exporter of coffee in Ibicarai was Eisa Empresa Interagropecuária, which accounted for 100.0% of the total exports, and the main destination was Israel.


AGRICULTURAL INDICATORS	SCORE
Production of coffee	34 t
Coffee Yield	1.7 t/ha
Production of arabica coffee	0 t
Agricultural land used for coffee	0.7 %
Production of robusta coffee	34 t
Arabica coffee yield	0 t/ha
Robusta coffee yield	1.7 t/ha
ENVIRONMENTAL INDICATORS	SCORE
Territorial deforestation	- ha
Land-based CO2 emissions	- t CO2
Water scarcity	5 /7

SOCIO-ECONOMIC INDICATORS	SCORE
Human Development Index	0.625 /1
GDP per capita	- USD/capita
GDP from agriculture	- %
Smallholder dominance	58 %
Reported cases of forced labour	-
Reported cases of land conflicts	-
Population	24,595
TERRITORIAL GOVERNANCE	
Legal Reserve deficit	299.7 ha
Legal Reserve deficit as a % of private land	6.9 %
Protected vegetation in private land	59.2 ha
Unprotected vegetation in private land	1.1 ha


DEFORESTATION TRAJECTORY OF IBICARAI



TOP TRADERS OF COFFEE IN IBICARAI IN 2017



TOP IMPORTING COUNTRIES OF COFFEE FROM IBICARAI IN 2017



 Stockholm Environment Institute

 vizzuality

 The Global Environment Facility

 WWF

 Europe

 Global Canopy Programme

 The European Forest Institute

 Gordon and Betty Moore Foundation

 The Nature Conservancy

and many other organizations and individuals.

 Department for International Development

 Formas

 Norway's International Climate and Forest Initiative (NICFI)

[Terms of Use](#) · [Privacy policy](#) · [Cookie policy](#) · [Contact us](#)