



trase

Almadina

COMMODITY YEAR COUNTRY BIOME
Coffee 2017 Brazil Mata atlantica

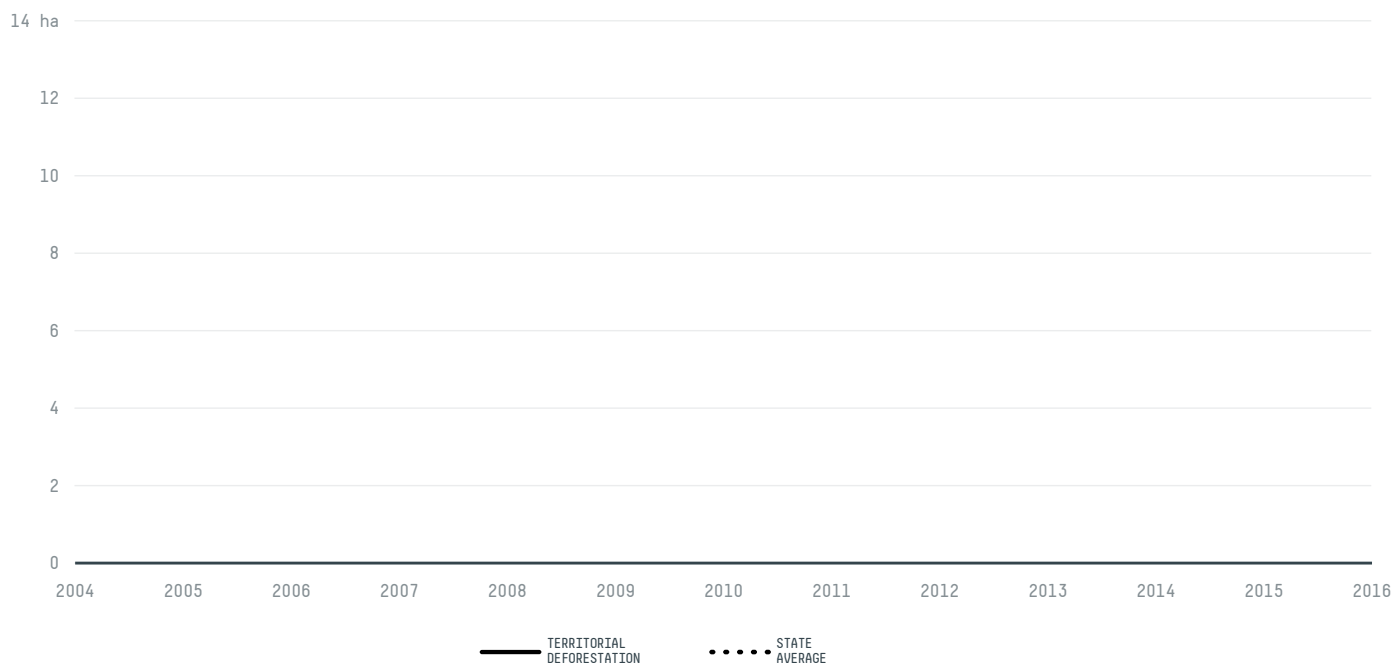
AREA PRODUCTION OF COFFEE COFFEE LAND
245 km² 150 t 120 ha

In 2017, Almadina produced 150 t of coffee occupying a total of 120 ha of land. With less than 0.01% of the total production, it ranks 432nd in Brazil in coffee production. The largest exporter of coffee in Almadina was Eisa Empresa Interagrica, which accounted for 100.0% of the total exports, and the main destination was Japan.


AGRICULTURAL INDICATORS	SCORE
Production of coffee	150 t
Coffee Yield	1.3 t/ha
Production of arabica coffee	0 t
Agricultural land used for coffee	3.6 %
Production of robusta coffee	150 t
Arabica coffee yield	0 t/ha
Robusta coffee yield	1.3 t/ha
ENVIRONMENTAL INDICATORS	SCORE
Territorial deforestation	- ha
Land-based CO2 emissions	- t CO2
Water scarcity	5 /7

SOCIO-ECONOMIC INDICATORS	SCORE
Human Development Index	0.563 /1
GDP per capita	- USD/capita
GDP from agriculture	- %
Smallholder dominance	14 %
Reported cases of forced labour	-
Reported cases of land conflicts	-
Population	6,327
TERRITORIAL GOVERNANCE	SCORE
Legal Reserve deficit	396.6 ha
Legal Reserve deficit as a % of private land	9 %
Protected vegetation in private land	280 ha
Unprotected vegetation in private land	150.6 ha


DEFORESTATION TRAJECTORY OF ALMADINA



TOP TRADERS OF COFFEE IN ALMADINA IN 2017



TOP IMPORTING COUNTRIES OF COFFEE FROM ALMADINA IN 2017




Trase is a partnership between

In collaboration with

Donors


 Stockholm Environment Institute

 vizzuality

 The Global Environment Facility

 WWF

 Europe

 Global Canopy Programme

 The European Forest Institute

 Gordon and Betty Moore Foundation

 The Nature Conservancy

and many other organizations and individuals.

 Department for International Development

 Formas

 Norway's International Climate and Forest Initiative (NICFI)

[Terms of Use](#) · [Privacy policy](#) · [Cookie policy](#) · [Contact us](#)