



trase

Itamaraju

COMMODITY YEAR COUNTRY BIOME
Coffee 2015 Brazil Mata atlantica

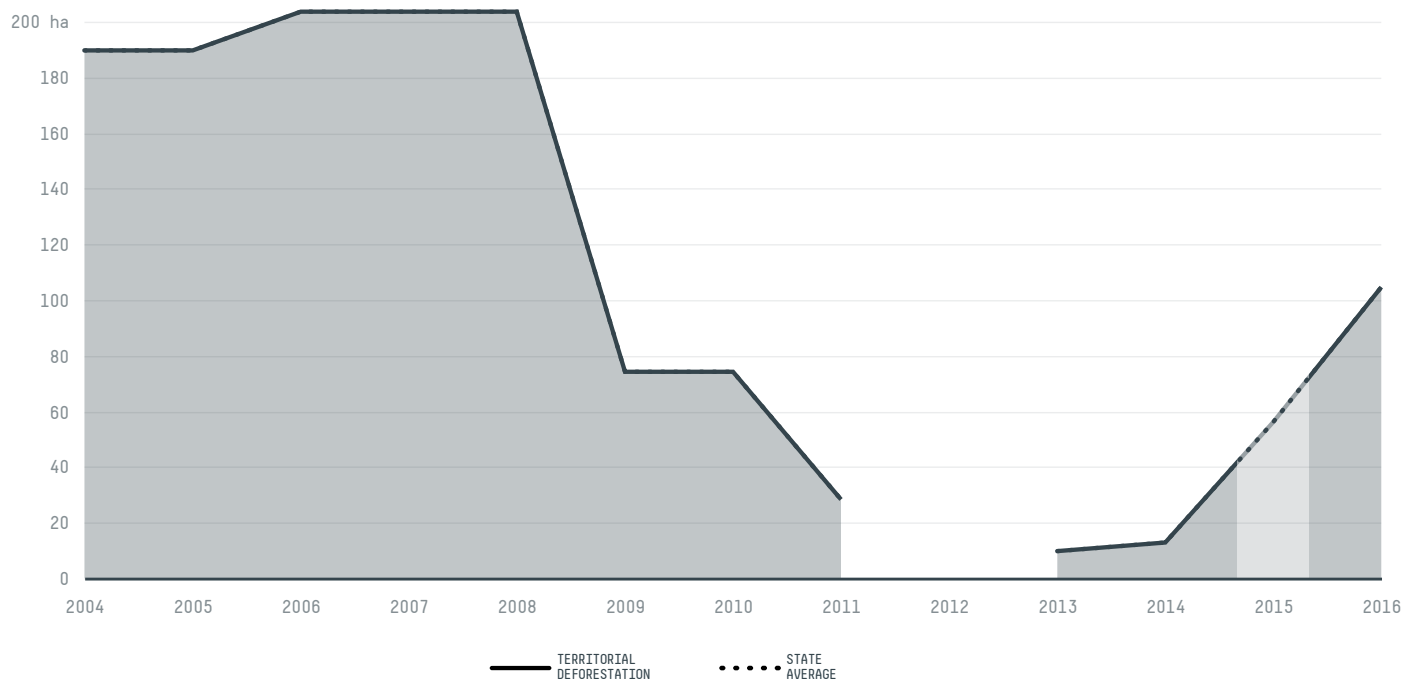
AREA PRODUCTION OF COFFEE COFFEE LAND
2,360 km² 26,400 t 8,500 ha

In 2015, Itamaraju produced 26,400 t of coffee occupying a total of 8,500 ha of land. With 0.85% of the total production, it ranks 4th in Brazil in coffee production. The largest exporter of coffee in Itamaraju was Bryser Cafe Exportacao E Importacao Ltda, which accounted for 100.0% of the total exports, and the main destination was Mexico.

AGRICULTURAL INDICATORS	SCORE
Production of coffee	26,400 t
Coffee Yield	3.1 t/ha
Production of arabica coffee	0 t
Agricultural land used for coffee	31.9 %
Production of robusta coffee	26,400 t
Arabica coffee yield	0 t/ha
Robusta coffee yield	3.1 t/ha
ENVIRONMENTAL INDICATORS	SCORE
Territorial deforestation	56 ha
Land-based CO2 emissions	30,964.4 t CO2
Water scarcity	2 /7

SOCIO-ECONOMIC INDICATORS	SCORE
Human Development Index	0.627 /1
GDP per capita	3,937 USD/capita
GDP from agriculture	21.7 %
Smallholder dominance	33 %
Reported cases of forced labour	-
Reported cases of land conflicts	-
Population	67,128
TERRITORIAL GOVERNANCE	SCORE
Legal Reserve deficit	5,016.8 ha
Legal Reserve deficit as a % of private land	4.4 %
Protected vegetation in private land	10,925.4 ha
Unprotected vegetation in private land	5,800.2 ha

DEFORESTATION TRAJECTORY OF ITAMARAJU



TOP TRADERS OF COFFEE IN ITAMARAJU IN 2015

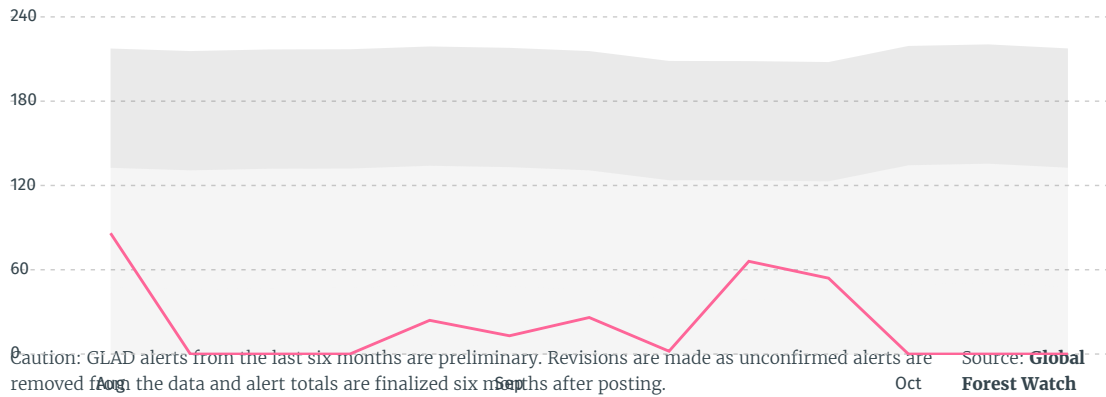


TOP IMPORTING COUNTRIES OF COFFEE FROM ITAMARAJU IN 2015




DEFORESTATION ALERTS IN ITAMARAJU, BAHIA, BRAZIL

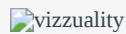
There were **0** GLAD alerts reported in the week of the **26th of October 2020**. This was **normal** compared to the same week in previous years.



Trase is a partnership between



In collaboration with



and many other organizations and individuals.

Donors



[Terms of Use](#) · [Privacy policy](#) · [Cookie policy](#) · [Contact us](#)