



trase

Mucuge

COMMODITY YEAR COUNTRY BIOME
Coffee 2017 Brazil Caatinga

AREA PRODUCTION OF COFFEE COFFEE LAND
2,462 km² 6,072 t 2,490 ha

In 2017, Mucuge produced 6,072 t of coffee occupying a total of 2,490 ha of land. With 0.18% of the total production, it ranks 121st in Brazil in coffee production. The largest exporter of coffee in Mucuge was Fazenda Progresso Ltda, which accounted for 96.6% of the total exports, and the main destination was United States.


AGRICULTURAL INDICATORS	SCORE
Production of coffee	6,072 t
Coffee Yield	2.4 t/ha
Production of arabica coffee	6,072 t
Agricultural land used for coffee	26.1 %
Production of robusta coffee	0 t
Arabica coffee yield	2.4 t/ha
Robusta coffee yield	0 t/ha
ENVIRONMENTAL INDICATORS	SCORE
Territorial deforestation	- ha
Land-based CO2 emissions	- t CO2
Water scarcity	7 /7

SOCIO-ECONOMIC INDICATORS	SCORE
Human Development Index	0.606 /1
GDP per capita	- USD/capita
GDP from agriculture	- %
Smallholder dominance	16 %
Reported cases of forced labour	-
Reported cases of land conflicts	-
Population	10,568
TERRITORIAL GOVERNANCE	
Legal Reserve deficit	143.2 ha
Legal Reserve deficit as a % of private land	0.1 %
Protected vegetation in private land	18,983.2 ha
Unprotected vegetation in private land	52,615.8 ha


DEFORESTATION TRAJECTORY OF MUCUGE

0 ha

TOP TRADERS OF COFFEE IN MUCUGE IN 2017




TOP IMPORTING COUNTRIES OF COFFEE FROM MUCUGE IN 2017



Trase is a partnership between

 Stockholm Environment Institute

 Global Canopy Programme

In collaboration with

 vizzuality

 The European Forest Institute

and many other organizations and individuals.

Donors

 The Global Environment Facility

 WWF


 Europe

 Gordon and Betty Moore Foundation

 The Nature Conservancy

 Department for International Development

 Formas

 Norway's International Climate and Forest Initiative (NICFI)

[Terms of Use](#) · [Privacy policy](#) · [Cookie policy](#) · [Contact us](#)