



# trase

## Vitoria do xingu

COMMODITY YEAR COUNTRY BIOME  
**Cocoa 2015 Brazil Amazonia**

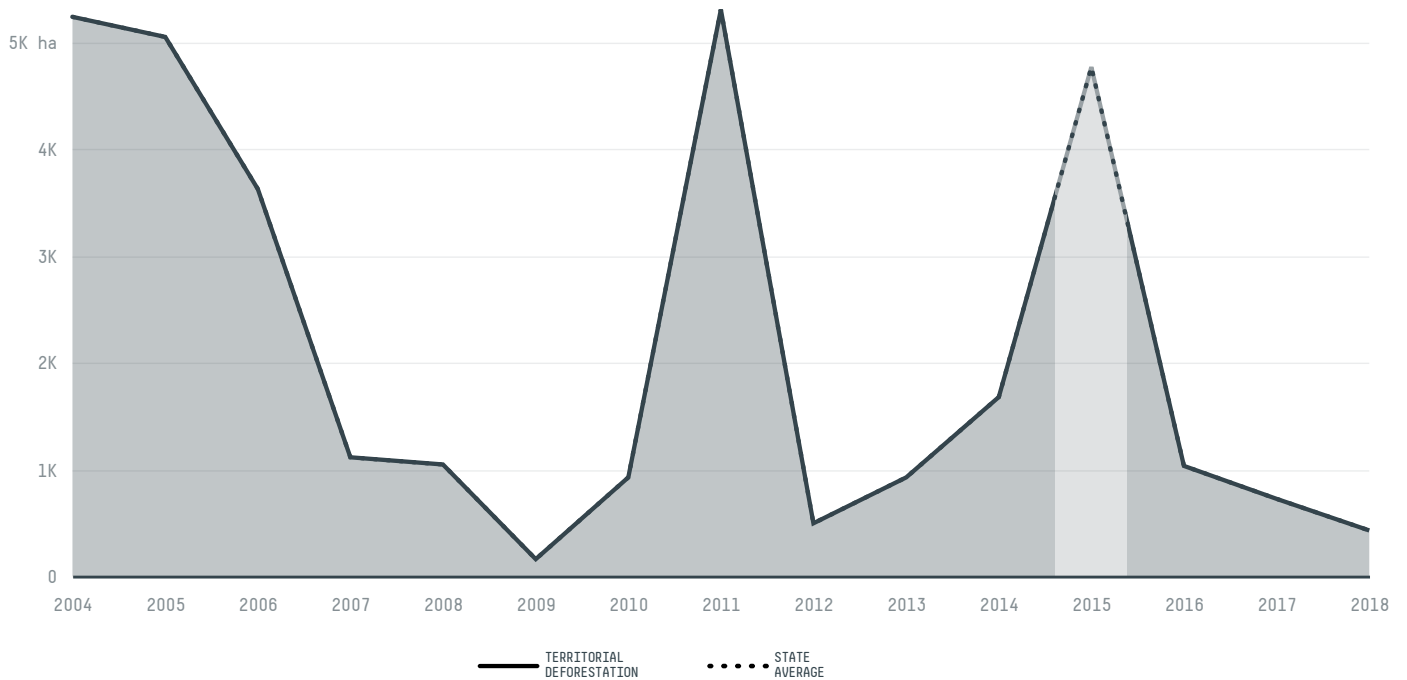
AREA PRODUCTION OF COCOA COCOA LAND  
**3,090 km<sup>2</sup> 3,522 t 3,816 ha**

In 2015, Vitoria Do Xingu produced 3,522 t of cocoa occupying a total of 3,816 ha of land. With 3.66% of the total production, it ranks 6th in Brazil in cocoa production. The largest exporter of cocoa in Vitoria Do Xingu was Cargill, which accounted for 91.6% of the total exports, and the main destination was United States.

AGRICULTURAL INDICATORS	SCORE
Production of cocoa	3,522 t
Cocoa yield	0.9 t/ha
Agricultural land used for cocoa	64 %
ENVIRONMENTAL INDICATORS	SCORE
Territorial deforestation	4,770 ha
Land-based CO2 emissions	3,608,949.8 t CO2
Water scarcity	5 /7

SOCIO-ECONOMIC INDICATORS	SCORE
Human Development Index	0.596 /1
GDP per capita	15,432 USD/capita
GDP from agriculture	9.3 %
Smallholder dominance	69 %
Reported cases of forced labour	-
Reported cases of land conflicts	-
Population	14,072
TERRITORIAL GOVERNANCE	SCORE
Legal Reserve deficit	5,405.5 ha
Legal Reserve deficit as a % of private land	2.7 %
Protected vegetation in private land	112,771.7 ha
Unprotected vegetation in private land	6,261.8 ha


### DEFORESTATION TRAJECTORY OF VITORIA DO XINGU



## TOP TRADERS OF COCOA IN VITORIA DO XINGU IN 2015




## TOP IMPORTING COUNTRIES OF COCOA FROM VITORIA DO XINGU IN 2015




Trase is a partnership between

 Stockholm Environment Institute

 Global Canopy Programme

In collaboration with

 vizzuality

 The European Forest Institute

and many other organizations and individuals.

Donors

 The Global Environment Facility

 WWF

 Europe

 Gordon and Betty Moore Foundation

 The Nature Conservancy

 Department for International Development

 Formas

 Norway's International Climate and Forest Initiative (NICFI)

[Terms of Use](#) · [Privacy policy](#) · [Cookie policy](#) · [Contact us](#)