



trase

Altamira

COMMODITY YEAR COUNTRY BIOME
Cocoa 2015 Brazil Amazonia

AREA PRODUCTION OF COCOA COCOA LAND
159,533 km² 5,263 t 6,853 ha

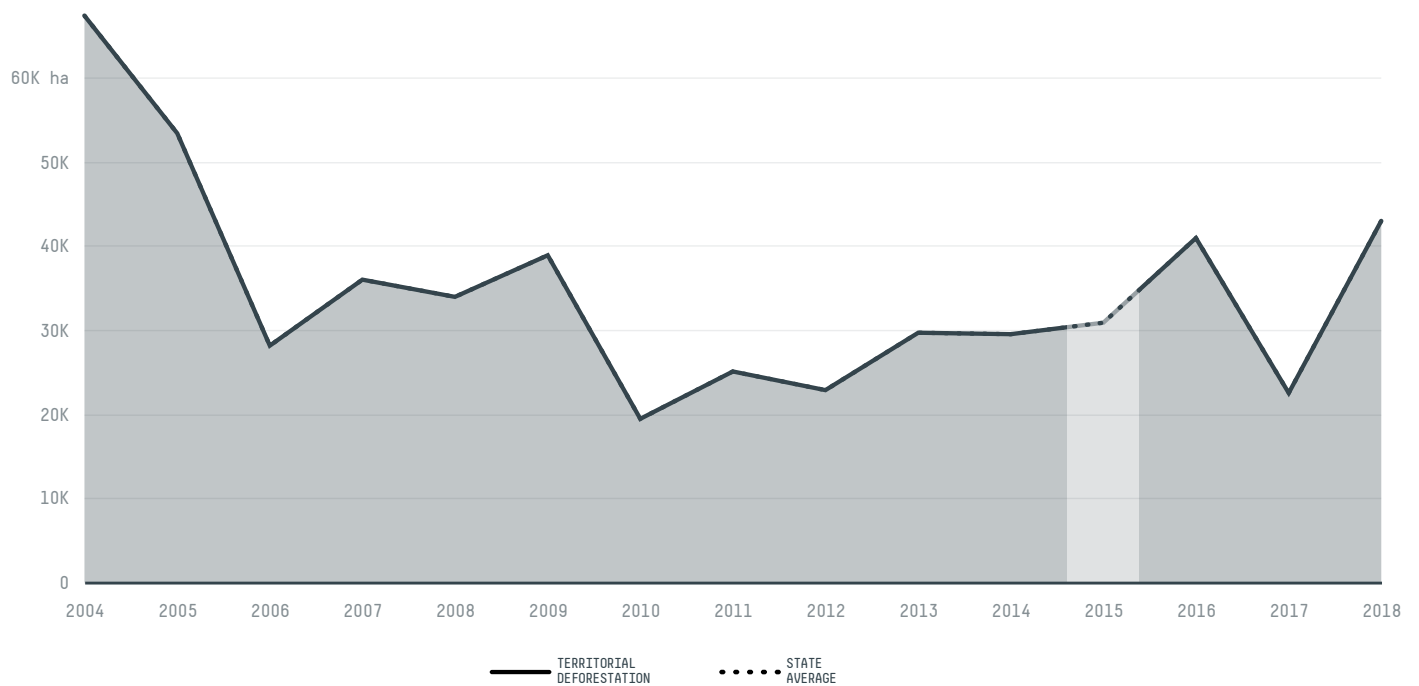
In 2015, Altamira produced 5,263 t of cocoa occupying a total of 6,853 ha of land. With 5.47% of the total production, it ranks 3rd in Brazil in cocoa production. The largest exporter of cocoa in Altamira was Barry Callebaut, which accounted for 65.4% of the total exports, and the main destination was Argentina.

AGRICULTURAL INDICATORS	SCORE
Production of cocoa	5,263 t
Cocoa yield	0.8 t/ha
Agricultural land used for cocoa	29 %
ENVIRONMENTAL INDICATORS	SCORE
Territorial deforestation	30,861 ha
Land-based CO2 emissions	18,357,212 t CO2
Water scarcity	2 / 7

SOCIO-ECONOMIC INDICATORS	SCORE
Human Development Index	0.665 /1
GDP per capita	8,930 USD/capita
GDP from agriculture	7.6 %
Smallholder dominance	29 %
Reported cases of forced labour	-
Reported cases of land conflicts	2
Population	105,106

TERRITORIAL GOVERNANCE	SCORE
Legal Reserve deficit	14,367.5 ha
Legal Reserve deficit as a % of private land	1.1 %
Protected vegetation in private land	927,818.4 ha
Unprotected vegetation in private land	69,633.4 ha

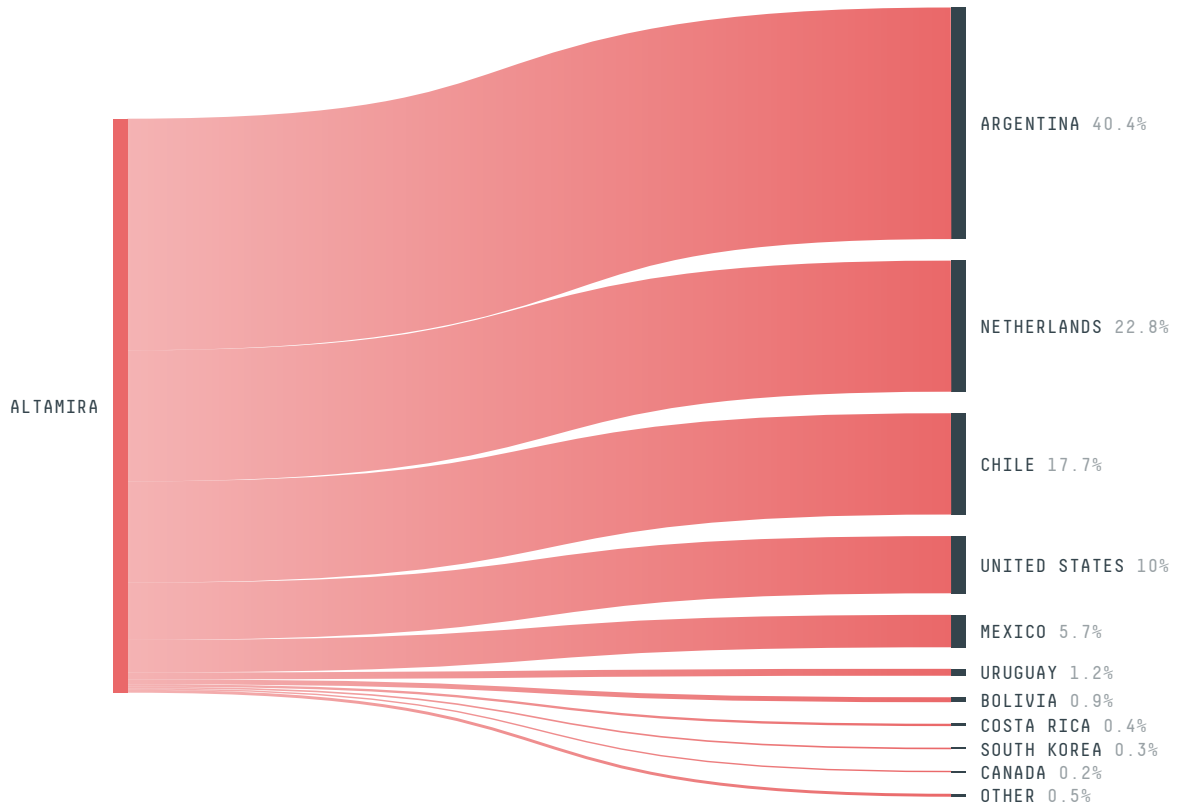
DEFORESTATION TRAJECTORY OF ALTAMIRA



TOP TRADERS OF COCOA IN ALTAMIRA IN 2015



TOP IMPORTING COUNTRIES OF COCOA FROM ALTAMIRA IN 2015




Trase is a partnership between

 Stockholm Environment Institute

 Global Canopy Programme

In collaboration with

 vizzuality

 The European Forest Institute

and many other organizations and individuals.

Donors

 The Global Environment Facility

 WWF

 Europe

 Gordon and Betty Moore Foundation

 The Nature Conservancy

 Department for International Development

 Formas

 Norway's International Climate and Forest Initiative (NICFI)

[Terms of Use](#) · [Privacy policy](#) · [Cookie policy](#) · [Contact us](#)