



# trase

## Eldorado dos carajas

COMMODITY YEAR COUNTRY BIOME  
**Cocoa 2015 Brazil Amazonia**

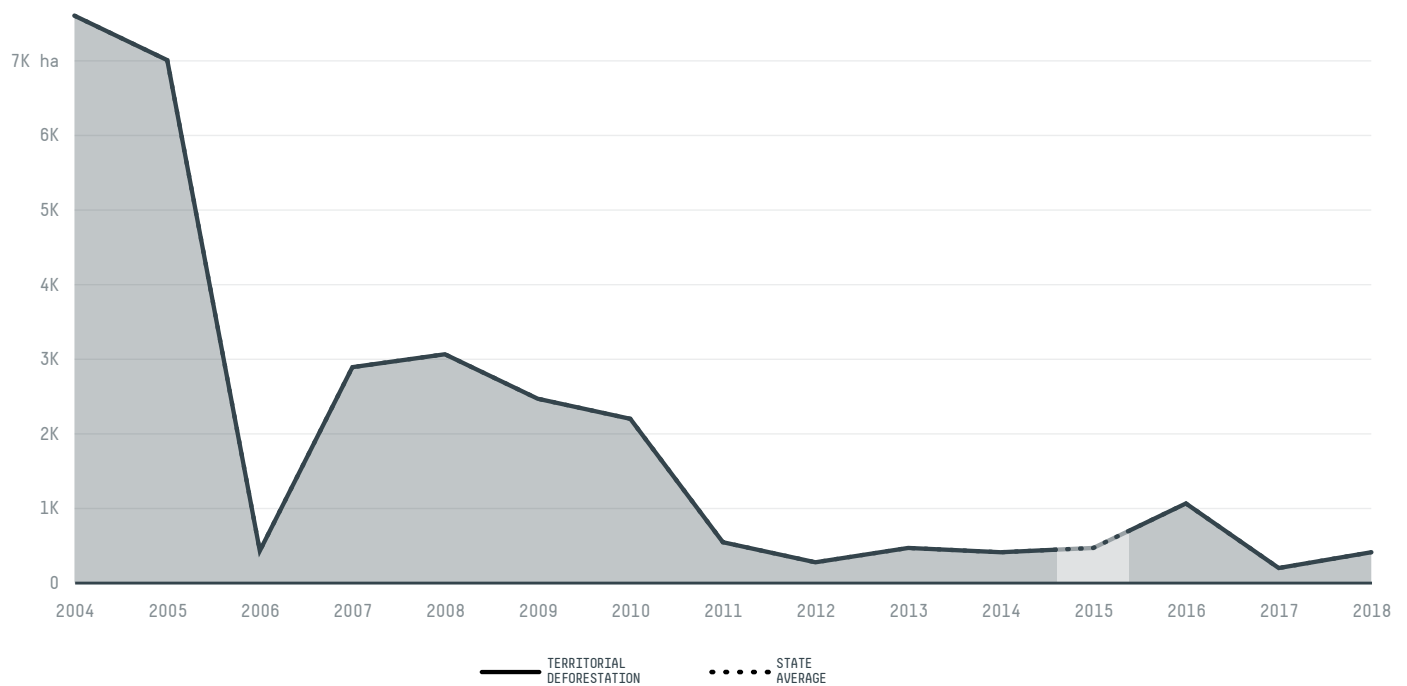
AREA PRODUCTION OF COCOA COCOA LAND  
**2,957 km<sup>2</sup> 108 t 120 ha**

In 2015, Eldorado Dos Carajas produced 108 t of cocoa occupying a total of 120 ha of land. With 0.11% of the total production, it ranks 20th in Brazil in cocoa production. The largest exporter of cocoa in Eldorado Dos Carajas was Calheira Almeida S A, which accounted for 41.7% of the total exports, and the main destination was France.


AGRICULTURAL INDICATORS	SCORE
Production of cocoa	108 t
Cocoa yield	0.9 t/ha
Agricultural land used for cocoa	7.2 %
ENVIRONMENTAL INDICATORS	SCORE
Territorial deforestation	456 ha
Land-based CO2 emissions	282,652.1 t CO2
Water scarcity	3 /7

SOCIO-ECONOMIC INDICATORS	SCORE
Human Development Index	0.56 /1
GDP per capita	2,598 USD/capita
GDP from agriculture	26.9 %
Smallholder dominance	70 %
Reported cases of forced labour	-
Reported cases of land conflicts	4
Population	32,420
TERRITORIAL GOVERNANCE	SCORE
Legal Reserve deficit	14,209.5 ha
Legal Reserve deficit as a % of private land	4.9 %
Protected vegetation in private land	80,854.6 ha
Unprotected vegetation in private land	336.9 ha


### DEFORESTATION TRAJECTORY OF ELDORADO DOS CARAJAS



## TOP TRADERS OF COCOA IN ELDORADO DOS CARAJAS IN 2015



## TOP IMPORTING COUNTRIES OF COCOA FROM ELDORADO DOS CARAJAS IN 2015



Trase is a partnership between

 Stockholm Environment Institute

 Global Canopy Programme

In collaboration with

 vizzuality

 The European Forest Institute

and many other organizations and individuals.

Donors

 The Global Environment Facility

 WWF

 Europe

 Gordon and Betty Moore Foundation

 The Nature Conservancy

 Department for International Development

 Formas

 Norway's International Climate and Forest Initiative (NICFI)

[Terms of Use](#) · [Privacy policy](#) · [Cookie policy](#) · [Contact us](#)