



trase

Porto velho

COMMODITY YEAR COUNTRY BIOME
Cocoa **2015** **Brazil** **Amazonia**

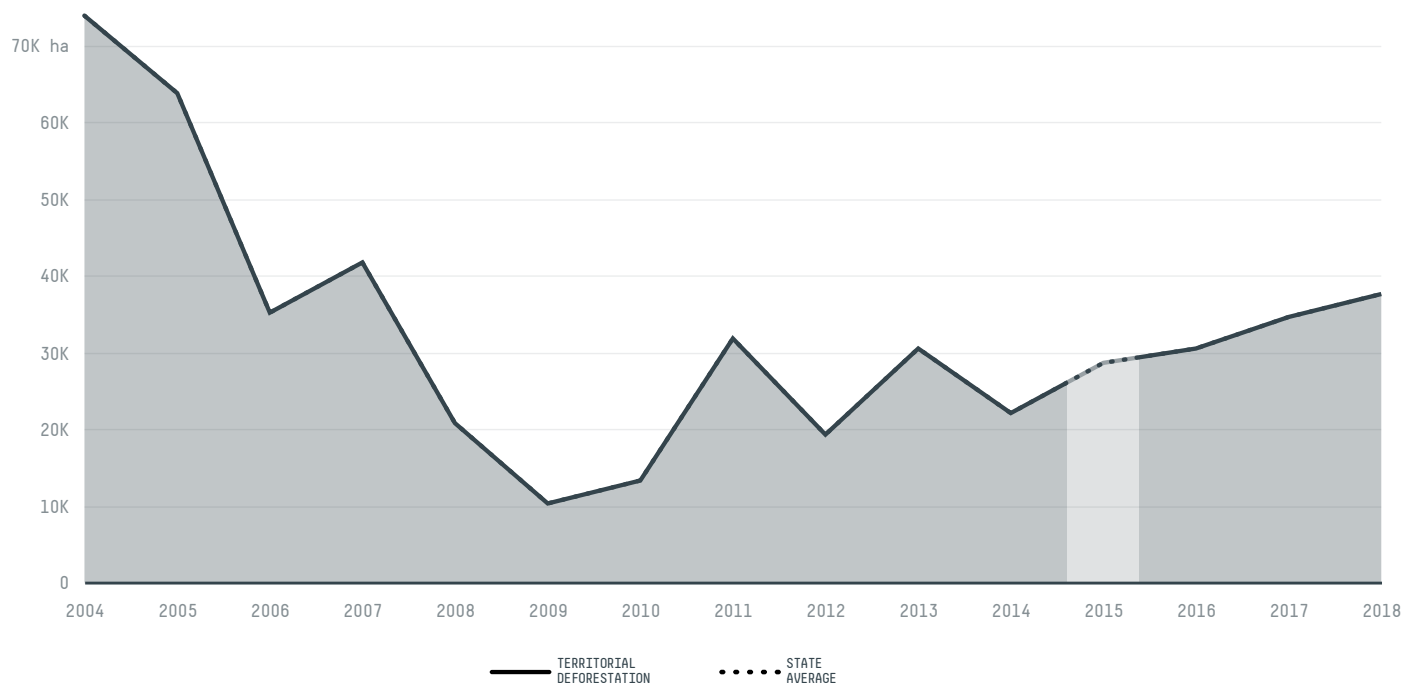
AREA PRODUCTION OF COCOA COCOA LAND
34,091 km² **192 t** **192 ha**

In 2015, Porto Velho produced 192 t of cocoa occupying a total of 192 ha of land. With 0.20% of the total production, it ranks 17th in Brazil in cocoa production. The largest exporter of cocoa in Porto Velho was Cargill, which accounted for 96.7% of the total exports, and the main destination was Argentina.

AGRICULTURAL INDICATORS	SCORE
Production of cocoa	192 t
Cocoa yield	1 t/ha
Agricultural land used for cocoa	2.1 %
ENVIRONMENTAL INDICATORS	SCORE
Territorial deforestation	28,552 ha
Land-based CO2 emissions	14,466,571.4 t CO2
Water scarcity	2 /7

SOCIO-ECONOMIC INDICATORS	SCORE
Human Development Index	0.736 /1
GDP per capita	8,338 USD/capita
GDP from agriculture	3.2 %
Smallholder dominance	49 %
Reported cases of forced labour	1
Reported cases of land conflicts	9
Population	484,992
TERRITORIAL GOVERNANCE	SCORE
Legal Reserve deficit	12,053.3 ha
Legal Reserve deficit as a % of private land	0.8 %
Protected vegetation in private land	1,016,007.1 ha
Unprotected vegetation in private land	83,324.4 ha

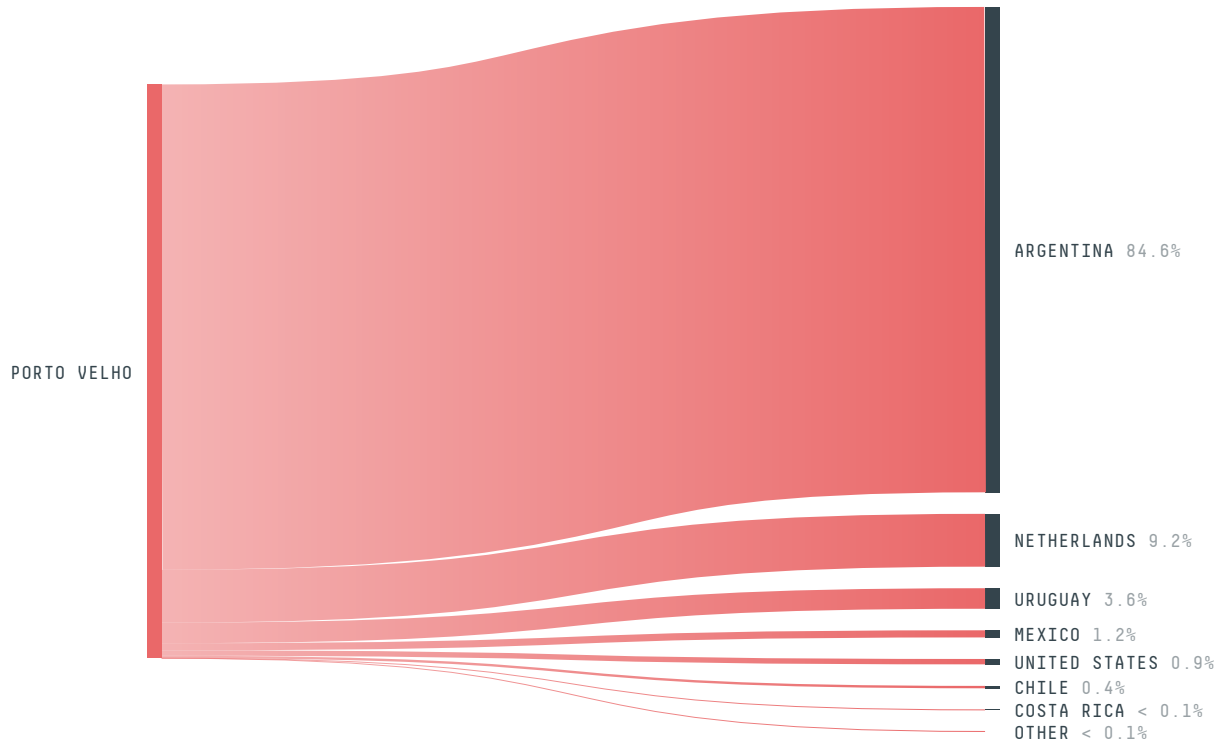
DEFORESTATION TRAJECTORY OF PORTO VELHO



TOP TRADERS OF COCOA IN PORTO VELHO IN 2015




TOP IMPORTING COUNTRIES OF COCOA FROM PORTO VELHO IN 2015





Trase is a partnership between

 Stockholm Environment Institute

 Global Canopy Programme

In collaboration with

 vizzuality

 The European Forest Institute

and many other organizations and individuals.

Donors

 The Global Environment Facility

 WWF

 Europe

 Gordon and Betty Moore Foundation

 The Nature Conservancy

 Department for International Development

 Formas

 Norway's International Climate and Forest Initiative (NICFI)

[Terms of Use](#) · [Privacy policy](#) · [Cookie policy](#) · [Contact us](#)