



# trase

## Cerejeiras

COMMODITY YEAR COUNTRY BIOME  
**Cocoa 2015 Brazil Amazonia**

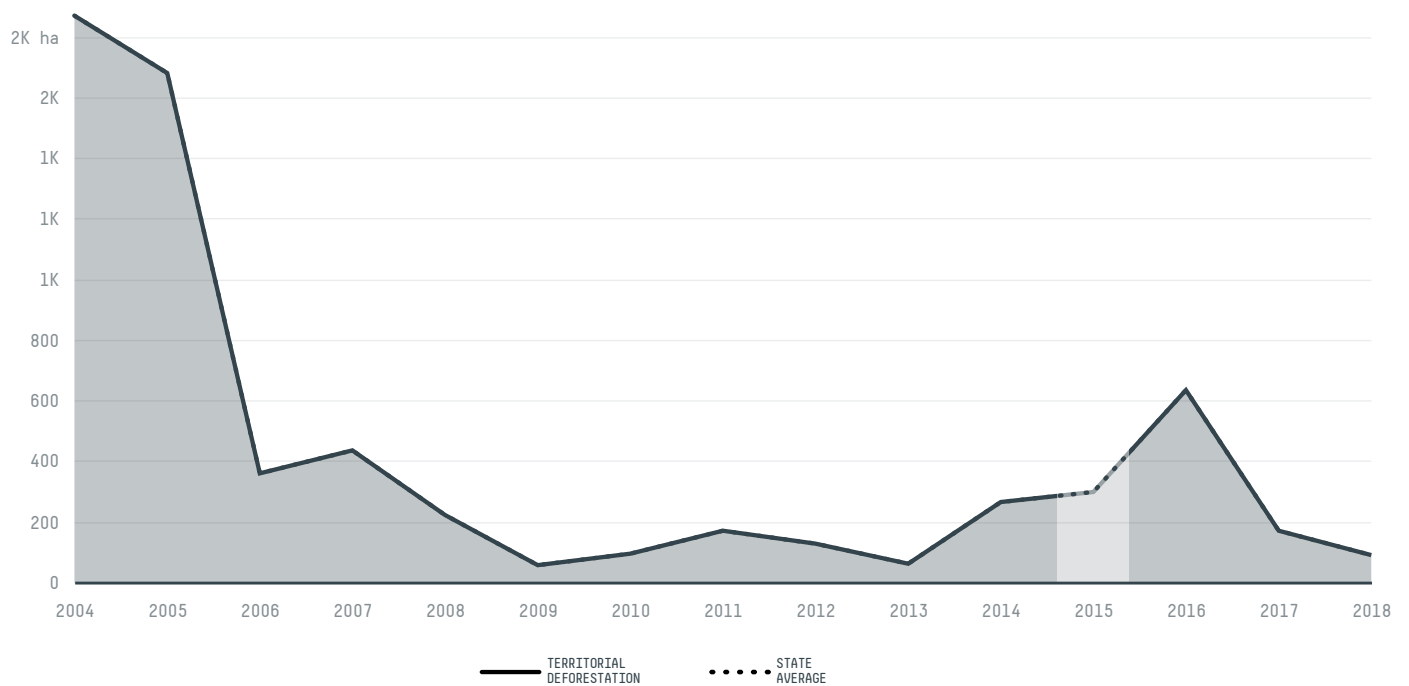
AREA PRODUCTION OF COCOA COCOA LAND  
**2,783 km<sup>2</sup> 1 t 5 ha**

In 2015, Cerejeiras produced 1 t of cocoa occupying a total of 5 ha of land. With less than 0.01% of the total production, it ranks 42nd in Brazil in cocoa production. The largest exporter of cocoa in Cerejeiras was Joanes Industrial Ltda, which accounted for 100.0% of the total exports, and the main destination was Argentina.

AGRICULTURAL INDICATORS	SCORE
Production of cocoa	1 t
Cocoa yield	0.2 t/ha
Agricultural land used for cocoa	0 %
ENVIRONMENTAL INDICATORS	SCORE
Territorial deforestation	297 ha
Land-based CO2 emissions	156,888.6 t CO2
Water scarcity	2 /7

SOCIO-ECONOMIC INDICATORS	SCORE
Human Development Index	0.692 /1
GDP per capita	6,666 USD/capita
GDP from agriculture	11.9 %
Smallholder dominance	52 %
Reported cases of forced labour	-
Reported cases of land conflicts	-
Population	18,041
TERRITORIAL GOVERNANCE	SCORE
Legal Reserve deficit	721.6 ha
Legal Reserve deficit as a % of private land	1 %
Protected vegetation in private land	38,986.7 ha
Unprotected vegetation in private land	21,894.3 ha

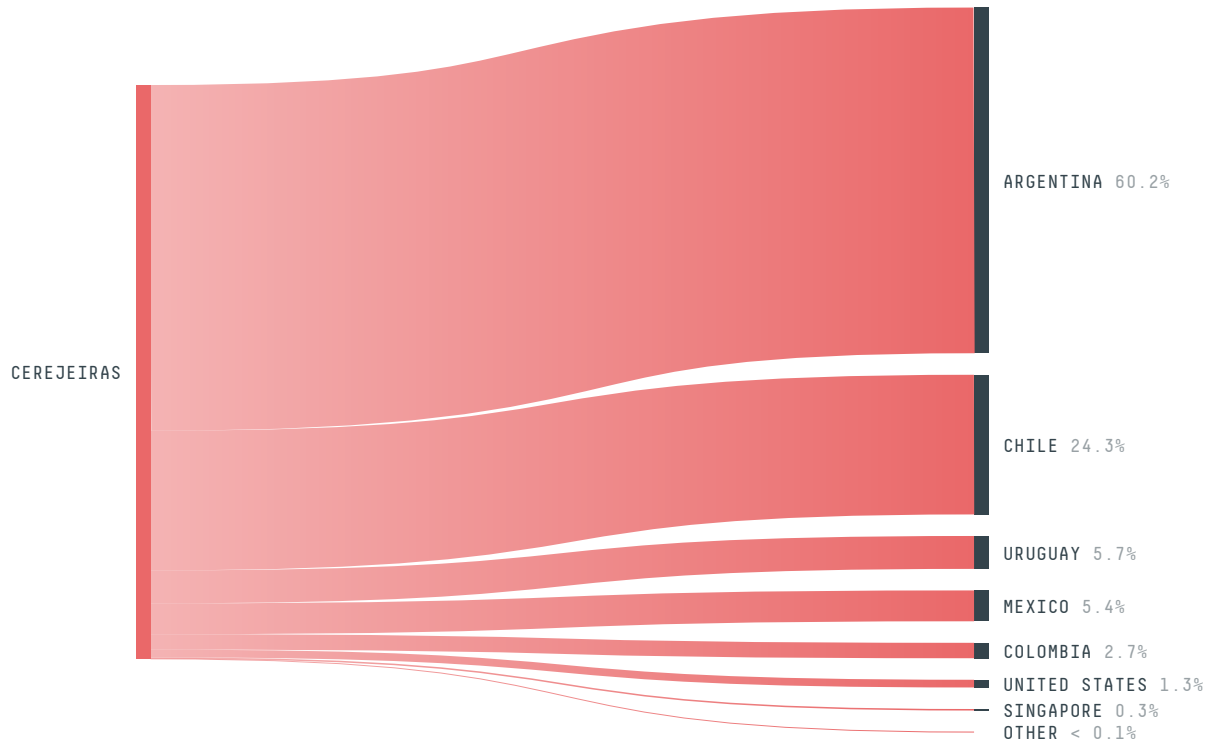
## DEFORESTATION TRAJECTORY OF CEREJEIRAS



## TOP TRADERS OF COCOA IN CEREJEIRAS IN 2015



## TOP IMPORTING COUNTRIES OF COCOA FROM CEREJEIRAS IN 2015



Trase is a partnership between

 Stockholm Environment Institute

 Global Canopy Programme

In collaboration with

 vizzuality

 The European Forest Institute

and many other organizations and individuals.

Donors

 The Global Environment Facility

 WWF


 Europe

 Gordon and Betty Moore Foundation

 The Nature Conservancy

 Department for International Development

 Formas

 Norway's International Climate and Forest Initiative (NICFI)

[Terms of Use](#) · [Privacy policy](#) · [Cookie policy](#) · [Contact us](#)