



# trase

## Urucuca

COMMODITY YEAR COUNTRY BIOME  
**Cocoa 2015 Brazil Mata atlantica**

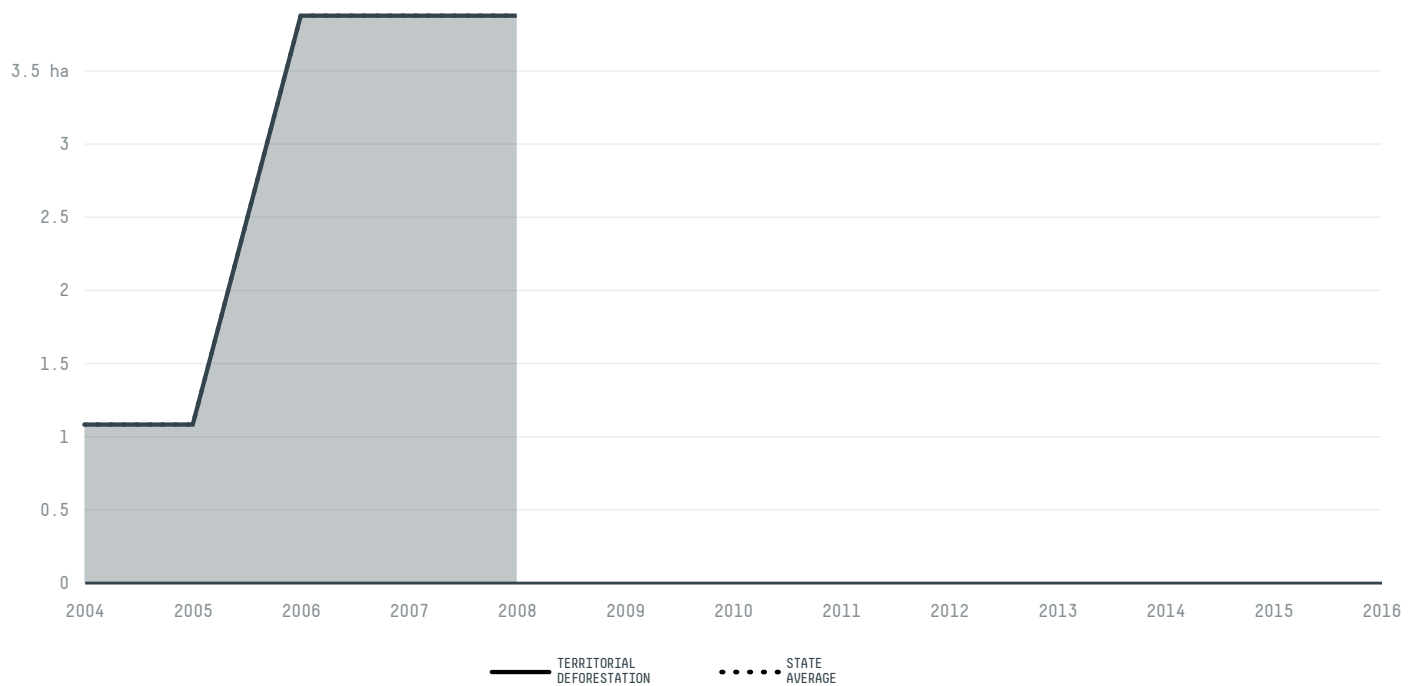
AREA PRODUCTION OF COCOA COCOA LAND  
**510 km<sup>2</sup> 2,740 t 14,497 ha**

In 2015, Urucuca produced 2,740 t of cocoa occupying a total of 14,497 ha of land. With 2.85% of the total production, it ranks 8th in Brazil in cocoa production. The largest exporter of cocoa in Urucuca was Barry Callebaut, which accounted for 100.0% of the total exports, and the main destination was Argentina.


AGRICULTURAL INDICATORS	SCORE
Production of cocoa	2,740 t
Cocoa yield	0.2 t/ha
Agricultural land used for cocoa	90.5 %
ENVIRONMENTAL INDICATORS	SCORE
Territorial deforestation	0 ha
Land-based CO2 emissions	0 t CO2
Water scarcity	3 /7

SOCIO-ECONOMIC INDICATORS	SCORE
Human Development Index	0.616 /1
GDP per capita	2,606 USD/capita
GDP from agriculture	17.2 %
Smallholder dominance	37 %
Reported cases of forced labour	-
Reported cases of land conflicts	1
Population	22,004
TERRITORIAL GOVERNANCE	SCORE
Legal Reserve deficit	965.6 ha
Legal Reserve deficit as a % of private land	9.3 %
Protected vegetation in private land	566.3 ha
Unprotected vegetation in private land	559.8 ha

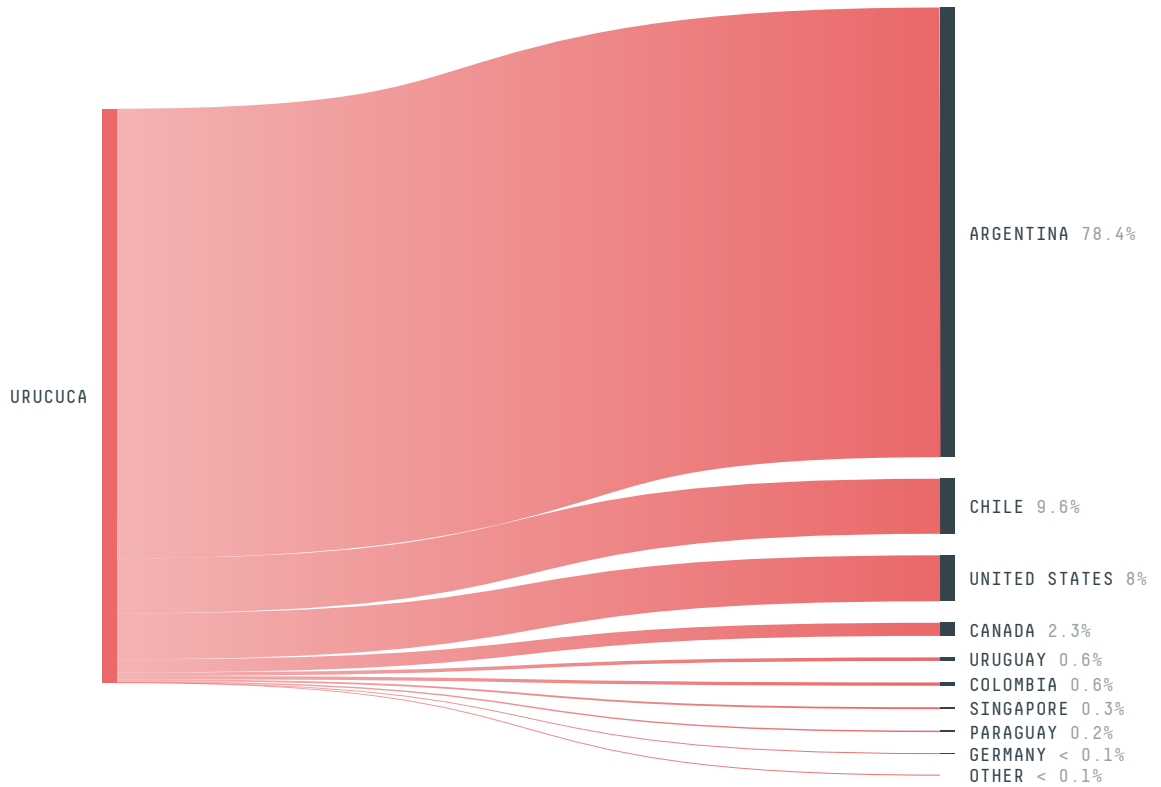
### DEFORESTATION TRAJECTORY OF URUCUCA



## TOP TRADERS OF COCOA IN URUCUCA IN 2015




## TOP IMPORTING COUNTRIES OF COCOA FROM URUCUCA IN 2015



Trase is a partnership between

 Stockholm Environment Institute

 Global Canopy Programme

In collaboration with

 vizzuality

 The European Forest Institute

and many other organizations and individuals.

Donors

 The Global Environment Facility

 WWF

 Europe

 Gordon and Betty Moore Foundation

 The Nature Conservancy

 Department for International Development

 Formas

 Norway's International Climate and Forest Initiative (NICFI)

[Terms of Use](#) · [Privacy policy](#) · [Cookie policy](#) · [Contact us](#)