



trase

Itape

COMMODITY YEAR COUNTRY BIOME
Cocoa 2015 Brazil Mata atlantica

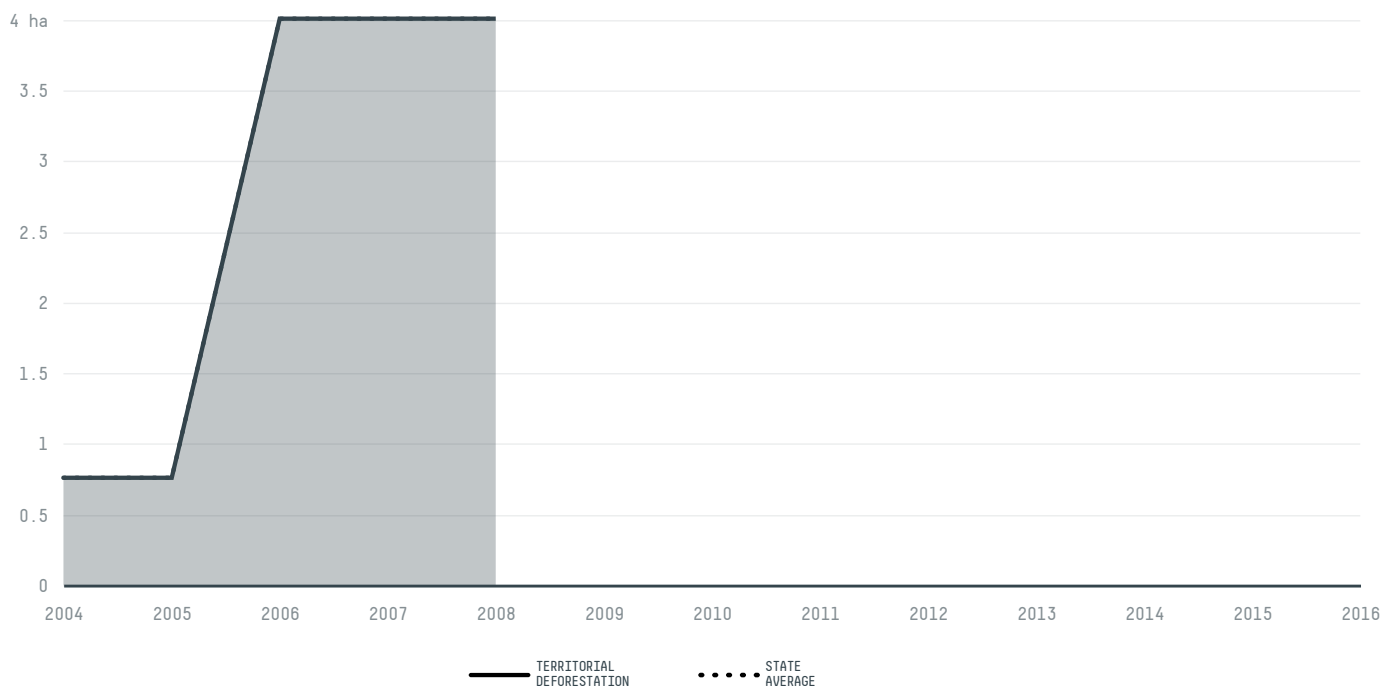
AREA PRODUCTION OF COCOA COCOA LAND
453 km² 320 t 1,600 ha

In 2015, Itape produced 320 t of cocoa occupying a total of 1,600 ha of land. With 0.33% of the total production, it ranks 16th in Brazil in cocoa production. The largest exporter of cocoa in Itape was Barry Callebaut, which accounted for 100.0% of the total exports, and the main destination was Argentina.


AGRICULTURAL INDICATORS	SCORE
Production of cocoa	320 t
Cocoa yield	0.2 t/ha
Agricultural land used for cocoa	97.7 %
ENVIRONMENTAL INDICATORS	SCORE
Territorial deforestation	0 ha
Land-based CO2 emissions	0 t CO2
Water scarcity	5 /7

SOCIO-ECONOMIC INDICATORS	SCORE
Human Development Index	0.599 /1
GDP per capita	2,454 USD/capita
GDP from agriculture	25.8 %
Smallholder dominance	31 %
Reported cases of forced labour	-
Reported cases of land conflicts	-
Population	10,682
TERRITORIAL GOVERNANCE	SCORE
Legal Reserve deficit	848.8 ha
Legal Reserve deficit as a % of private land	8.2 %
Protected vegetation in private land	527.9 ha
Unprotected vegetation in private land	110.4 ha


DEFORESTATION TRAJECTORY OF ITAPE



TOP TRADERS OF COCOA IN ITAPE IN 2015

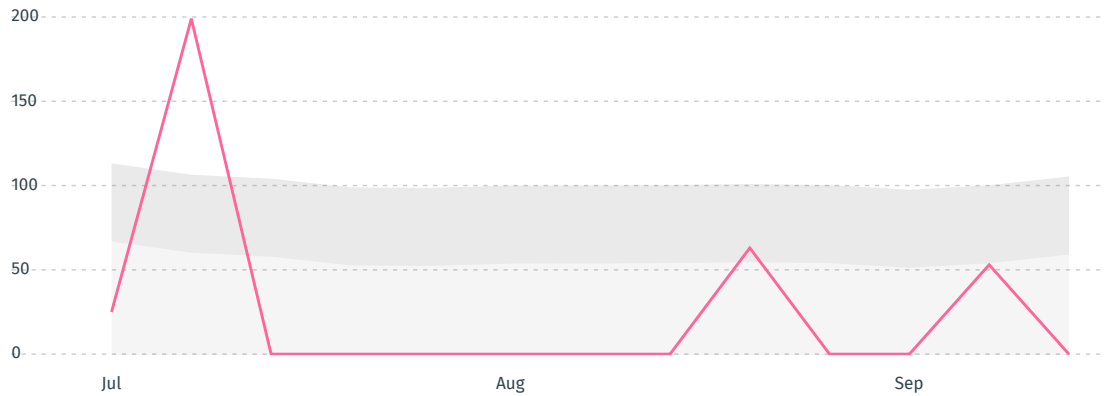


TOP IMPORTING COUNTRIES OF COCOA FROM ITAPE IN 2015



DEFORESTATION ALERTS IN ITAPÉ, BAHIA, BRAZIL


There were **0** GLAD alerts reported in the week of the **12th of October 2020**. This was **normal** compared to the same week in previous years.



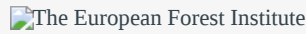
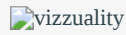
Caution: GLAD alerts from the last six months are preliminary. Revisions are made as unconfirmed alerts are removed from the data and alert totals are finalized six months after posting.

Source: **Global Forest Watch**

Trase is a partnership between



In collaboration with



and many other organizations and individuals.

Donors



[Terms of Use](#) · [Privacy policy](#) · [Cookie policy](#) · [Contact us](#)