



trase

Itajuípe

COMMODITY YEAR COUNTRY BIOME
Cocoa 2015 Brazil Mata atlantica

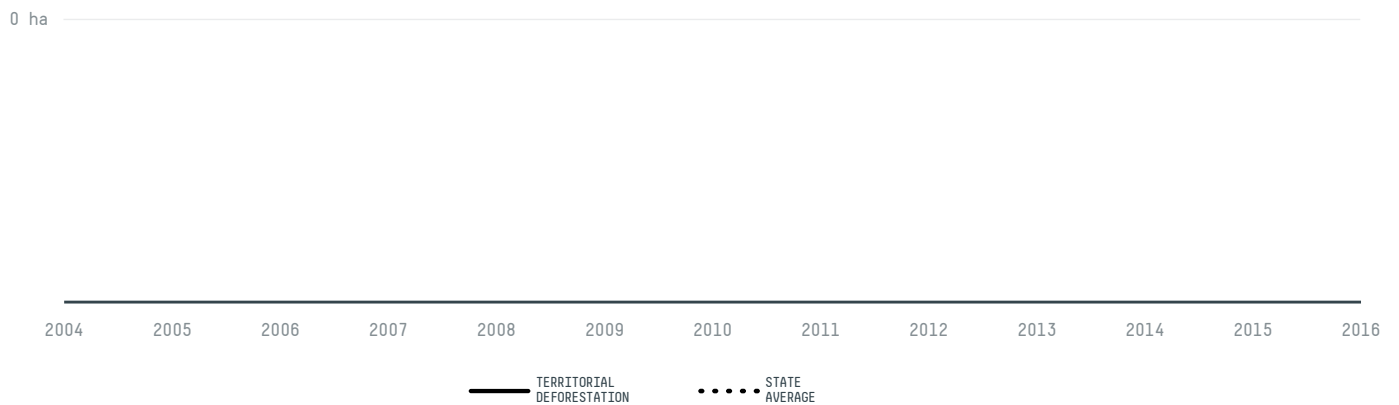
AREA PRODUCTION OF COCOA COCOA LAND
271 km² 3,072 t 16,696 ha

In 2015, Itajuípe produced 3,072 t of cocoa occupying a total of 16,696 ha of land. With 3.19% of the total production, it ranks 7th in Brazil in cocoa production. The largest exporter of cocoa in Itajuípe was Barry Callebaut, which accounted for 66.3% of the total exports, and the main destination was Argentina.

AGRICULTURAL INDICATORS	SCORE
Production of cocoa	3,072 t
Cocoa yield	0.2 t/ha
Agricultural land used for cocoa	89.3 %
ENVIRONMENTAL INDICATORS	SCORE
Territorial deforestation	0 ha
Land-based CO2 emissions	0 t CO2
Water scarcity	5 /7

SOCIO-ECONOMIC INDICATORS	SCORE
Human Development Index	0.599 /1
GDP per capita	3,575 USD/capita
GDP from agriculture	13 %
Smallholder dominance	54 %
Reported cases of forced labour	-
Reported cases of land conflicts	-
Population	21,884
TERRITORIAL GOVERNANCE	SCORE
Legal Reserve deficit	269.9 ha
Legal Reserve deficit as a % of private land	7.9 %
Protected vegetation in private land	7 ha
Unprotected vegetation in private land	12 ha

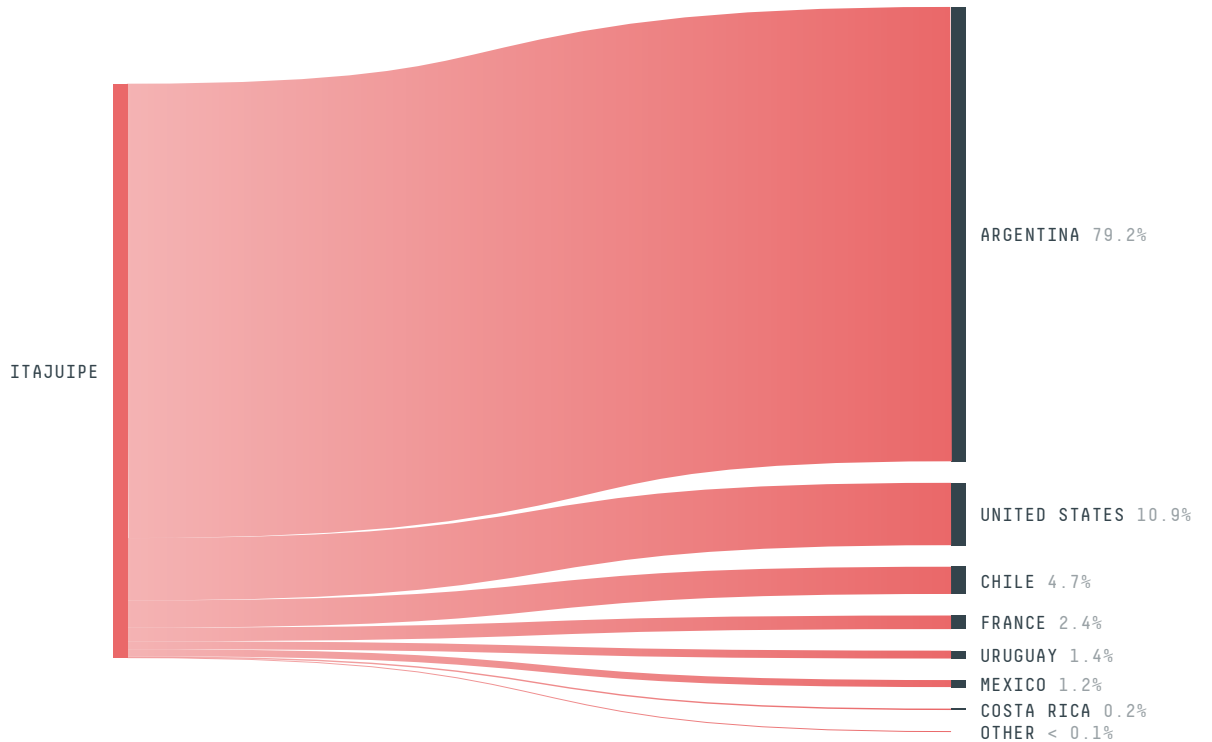
DEFORESTATION TRAJECTORY OF ITAJUIPE



TOP TRADERS OF COCOA IN ITAJUIPE IN 2015




TOP IMPORTING COUNTRIES OF COCOA FROM ITAJUIPE IN 2015





Trase is a partnership between

 Stockholm Environment Institute

 Global Canopy Programme

In collaboration with

 vizzuality

 The European Forest Institute

and many other organizations and individuals.

Donors

 The Global Environment Facility

 WWF

 Europe

 Gordon and Betty Moore Foundation

 The Nature Conservancy

 Department for International Development

 Formas

 Norway's International Climate and Forest Initiative (NICFI)

[Terms of Use](#) · [Privacy policy](#) · [Cookie policy](#) · [Contact us](#)