



trase

Itabuna

COMMODITY YEAR COUNTRY BIOME
Cocoa **2015** **Brazil** **Mata atlantica**

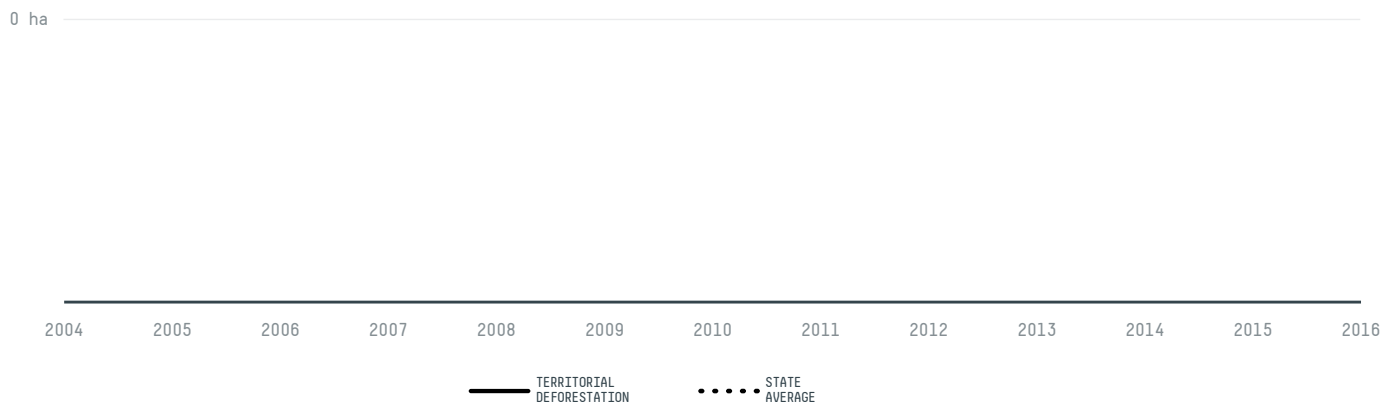
AREA PRODUCTION OF COCOA COCOA LAND
401 km² **2,514 t** **11,427 ha**

In 2015, Itabuna produced 2,514 t of cocoa occupying a total of 11,427 ha of land. With 2.61% of the total production, it ranks 10th in Brazil in cocoa production. The largest exporter of cocoa in Itabuna was Barry Callebaut, which accounted for 100.0% of the total exports, and the main destination was Argentina.


AGRICULTURAL INDICATORS	SCORE
Production of cocoa	2,514 t
Cocoa yield	0.2 t/ha
Agricultural land used for cocoa	99.1 %
ENVIRONMENTAL INDICATORS	SCORE
Territorial deforestation	0 ha
Land-based CO2 emissions	0 t CO2
Water scarcity	6 /7

SOCIO-ECONOMIC INDICATORS	SCORE
Human Development Index	0.712 /1
GDP per capita	5,255 USD/capita
GDP from agriculture	0.8 %
Smallholder dominance	36 %
Reported cases of forced labour	-
Reported cases of land conflicts	-
Population	218,124
TERRITORIAL GOVERNANCE	SCORE
Legal Reserve deficit	736.7 ha
Legal Reserve deficit as a % of private land	12.5 %
Protected vegetation in private land	0 ha
Unprotected vegetation in private land	0 ha

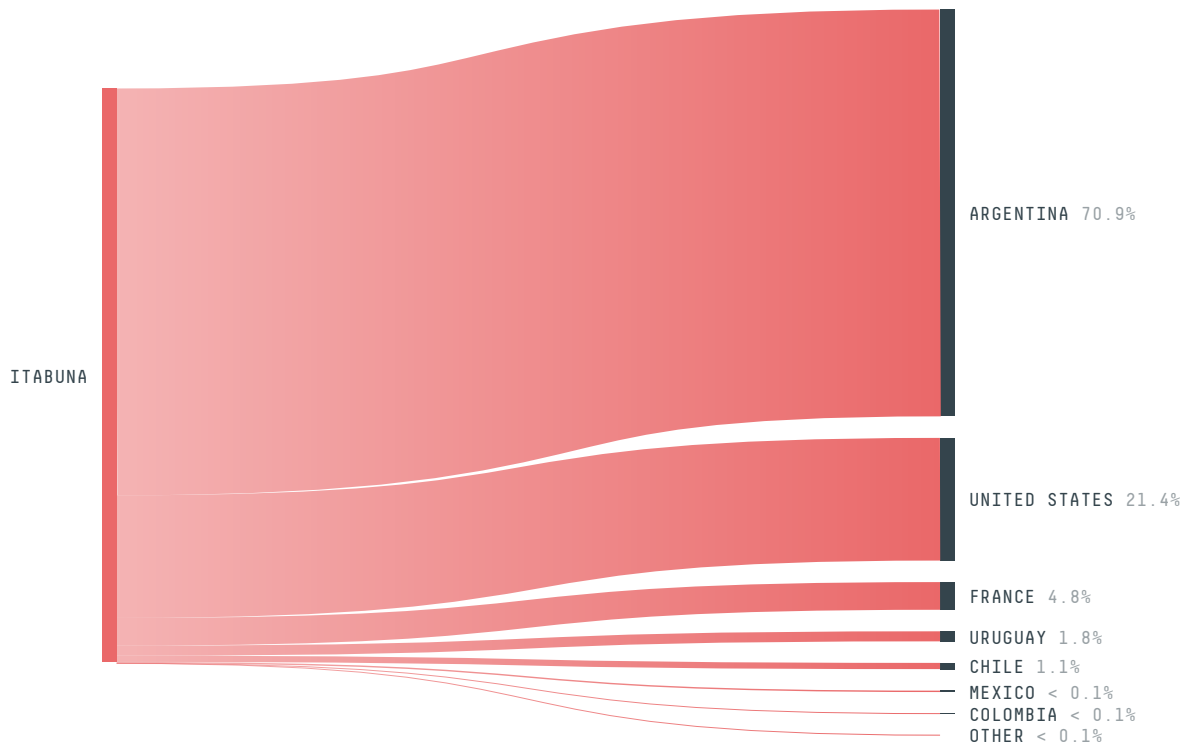
DEFORESTATION TRAJECTORY OF ITABUNA



TOP TRADERS OF COCOA IN ITABUNA IN 2015



TOP IMPORTING COUNTRIES OF COCOA FROM ITABUNA IN 2015



Trase is a partnership between

 Stockholm Environment Institute

 Global Canopy Programme

In collaboration with

 vizzuality

 The European Forest Institute

and many other organizations and individuals.

Donors

 The Global Environment Facility

 WWF


 Europe

 Gordon and Betty Moore Foundation

 The Nature Conservancy

 Department for International Development

 Formas

 Norway's International Climate and Forest Initiative (NICFI)

[Terms of Use](#) · [Privacy policy](#) · [Cookie policy](#) · [Contact us](#)