



trase

Ibirapitanga

COMMODITY YEAR COUNTRY BIOME
Cocoa 2015 Brazil Mata atlantica

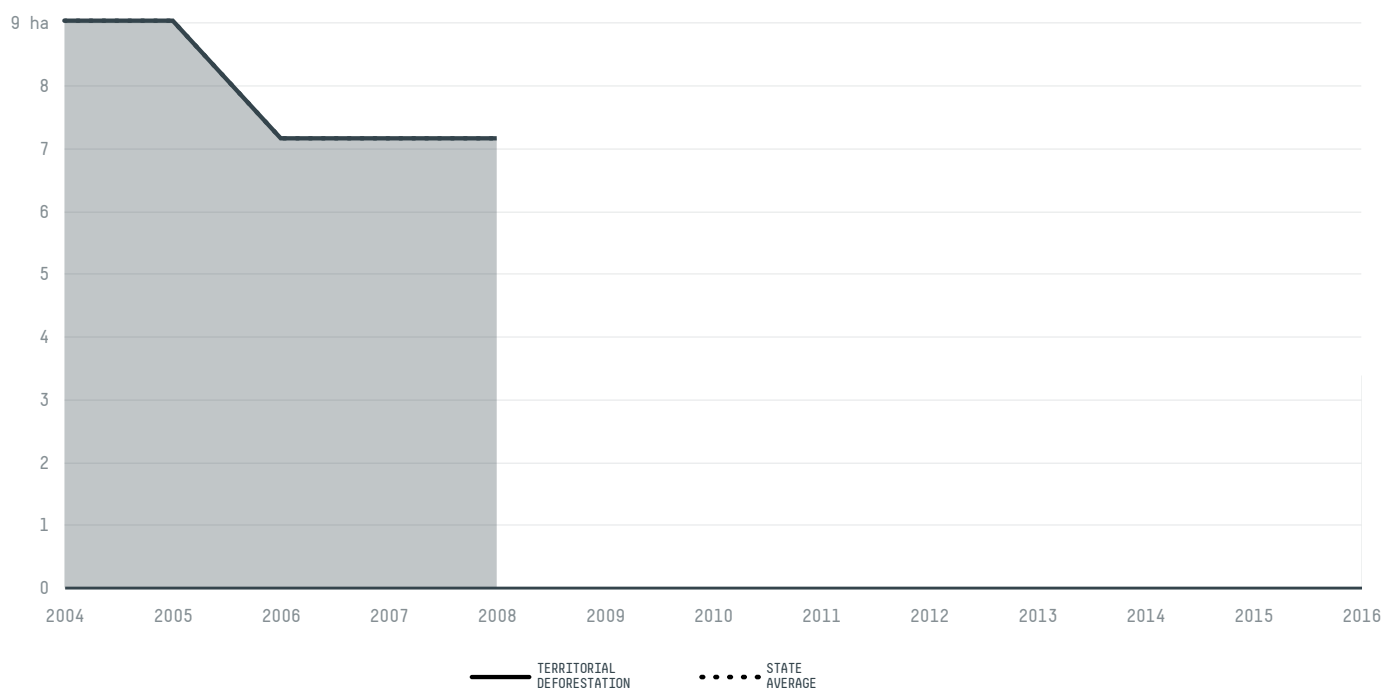
AREA PRODUCTION OF COCOA COCOA LAND
473 km² 6,035 t 20,117 ha

In 2015, Ibirapitanga produced 6,035 t of cocoa occupying a total of 20,117 ha of land. With 6.28% of the total production, it ranks 2nd in Brazil in cocoa production. The largest exporter of cocoa in Ibirapitanga was Joanes Industrial Ltda, which accounted for 100.0% of the total exports, and the main destination was Argentina.


AGRICULTURAL INDICATORS	SCORE
Production of cocoa	6,035 t
Cocoa yield	0.3 t/ha
Agricultural land used for cocoa	98.8 %
ENVIRONMENTAL INDICATORS	SCORE
Territorial deforestation	0 ha
Land-based CO2 emissions	0 t CO2
Water scarcity	4 /7

SOCIO-ECONOMIC INDICATORS	SCORE
Human Development Index	0.558 /1
GDP per capita	2,186 USD/capita
GDP from agriculture	29.9 %
Smallholder dominance	46 %
Reported cases of forced labour	-
Reported cases of land conflicts	-
Population	24,059
TERRITORIAL GOVERNANCE	SCORE
Legal Reserve deficit	148 ha
Legal Reserve deficit as a % of private land	2.2 %
Protected vegetation in private land	775.7 ha
Unprotected vegetation in private land	614.9 ha

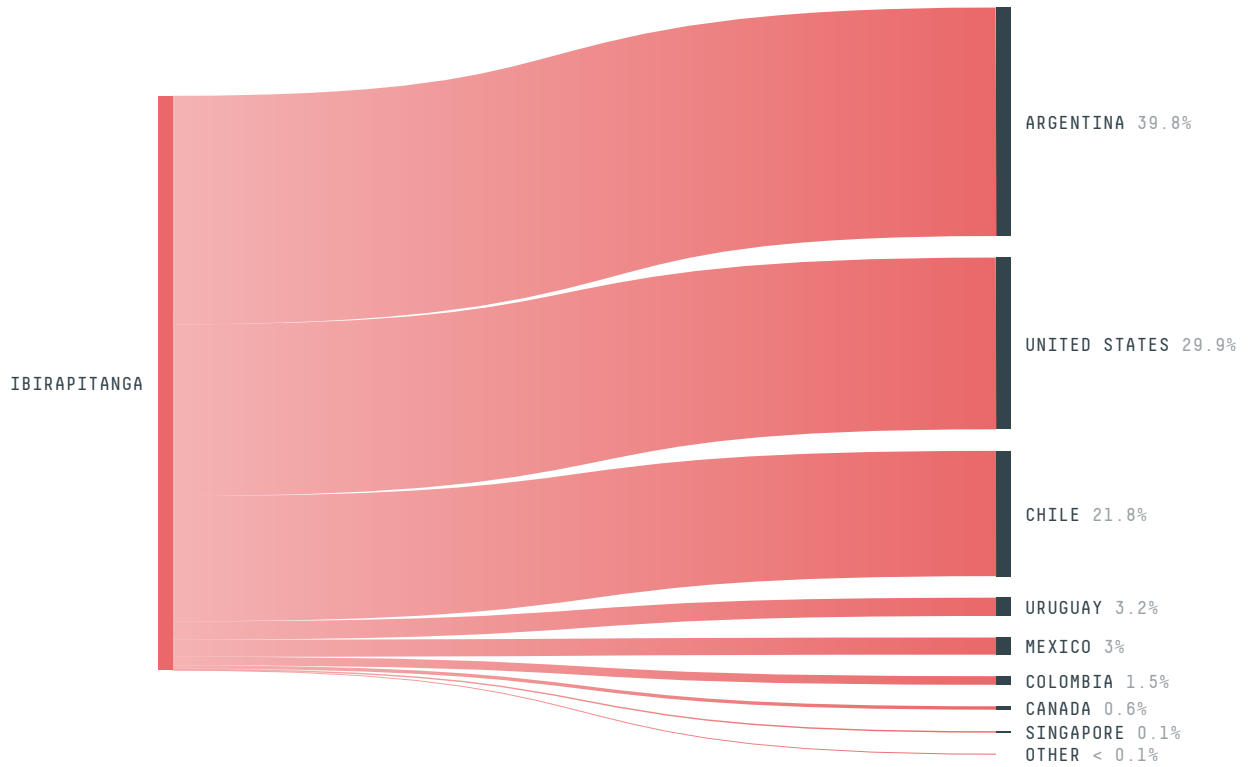
DEFORESTATION TRAJECTORY OF IBIRAPITANGA



TOP TRADERS OF COCOA IN IBIRAPITANGA IN 2015




TOP IMPORTING COUNTRIES OF COCOA FROM IBIRAPITANGA IN 2015



Trase is a partnership between

 Stockholm Environment Institute

 Global Canopy Programme

In collaboration with

 vizzuality

 The European Forest Institute

and many other organizations and individuals.

Donors

 The Global Environment Facility

 WWF


 Europe

 Gordon and Betty Moore Foundation

 The Nature Conservancy

 Department for International Development

 Formas

 Norway's International Climate and Forest Initiative (NICFI)

[Terms of Use](#) · [Privacy policy](#) · [Cookie policy](#) · [Contact us](#)