



# trase

## Buerarema

COMMODITY    YEAR    COUNTRY    BIOME  
**Cocoa**    **2015**    **Brazil**    **Mata atlantica**

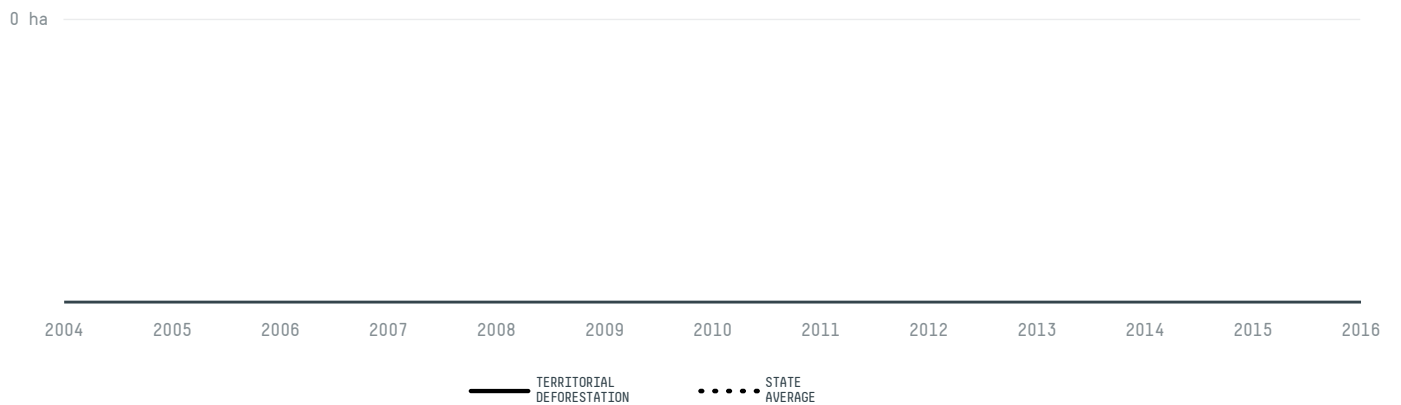
AREA    PRODUCTION OF COCOA    COCOA LAND  
**220 km<sup>2</sup>**    **1,627 t**    **7,329 ha**

In 2015, Buerarema produced 1,627 t of cocoa occupying a total of 7,329 ha of land. With 1.69% of the total production, it ranks 12th in Brazil in cocoa production. The largest exporter of cocoa in Buerarema was Barry Callebaut, which accounted for 100.0% of the total exports, and the main destination was Argentina.

AGRICULTURAL INDICATORS	SCORE
Production of cocoa	1,627 t
Cocoa yield	0.2 t/ha
Agricultural land used for cocoa	95.7 %
ENVIRONMENTAL INDICATORS	SCORE
Territorial deforestation	0 ha
Land-based CO2 emissions	0 t CO2
Water scarcity	5 /7

SOCIO-ECONOMIC INDICATORS	SCORE
Human Development Index	0.613 /1
GDP per capita	3,368 USD/capita
GDP from agriculture	7.9 %
Smallholder dominance	69 %
Reported cases of forced labour	-
Reported cases of land conflicts	1
Population	19,311
TERRITORIAL GOVERNANCE	SCORE
Legal Reserve deficit	113.7 ha
Legal Reserve deficit as a % of private land	6.1 %
Protected vegetation in private land	0 ha
Unprotected vegetation in private land	0 ha

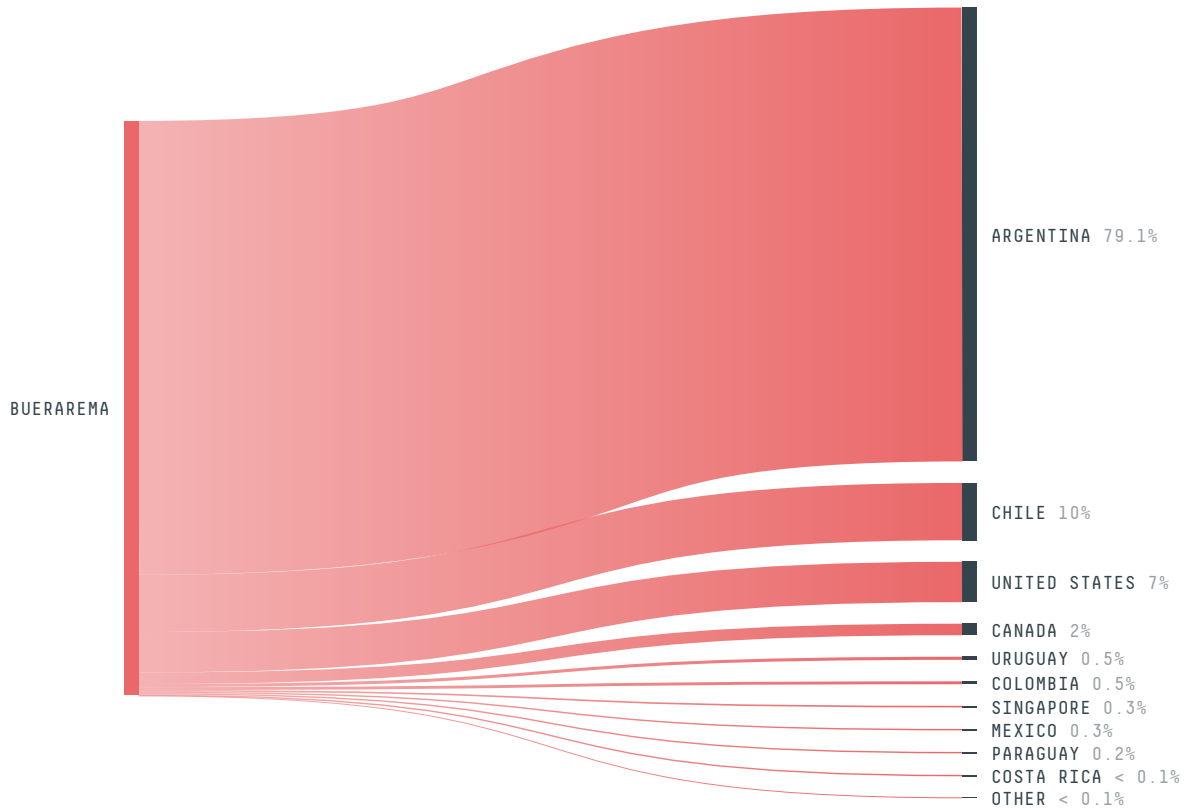
## DEFORESTATION TRAJECTORY OF BUERAREMA



## TOP TRADERS OF COCOA IN BUERAREMA IN 2015




## TOP IMPORTING COUNTRIES OF COCOA FROM BUERAREMA IN 2015




Trase is a partnership between

 Stockholm Environment Institute

 Global Canopy Programme

In collaboration with

 vizzuality

 The European Forest Institute

and many other organizations and individuals.

Donors

 The Global Environment Facility

 WWF

 Europe

 Gordon and Betty Moore Foundation

 The Nature Conservancy

 Department for International Development

 Formas

 Norway's International Climate and Forest Initiative (NICFI)

[Terms of Use](#) · [Privacy policy](#) · [Cookie policy](#) · [Contact us](#)