



# trase

## Ilheus

COMMODITY YEAR COUNTRY BIOME  
**Cocoa 2015 Brazil Mata atlantica**

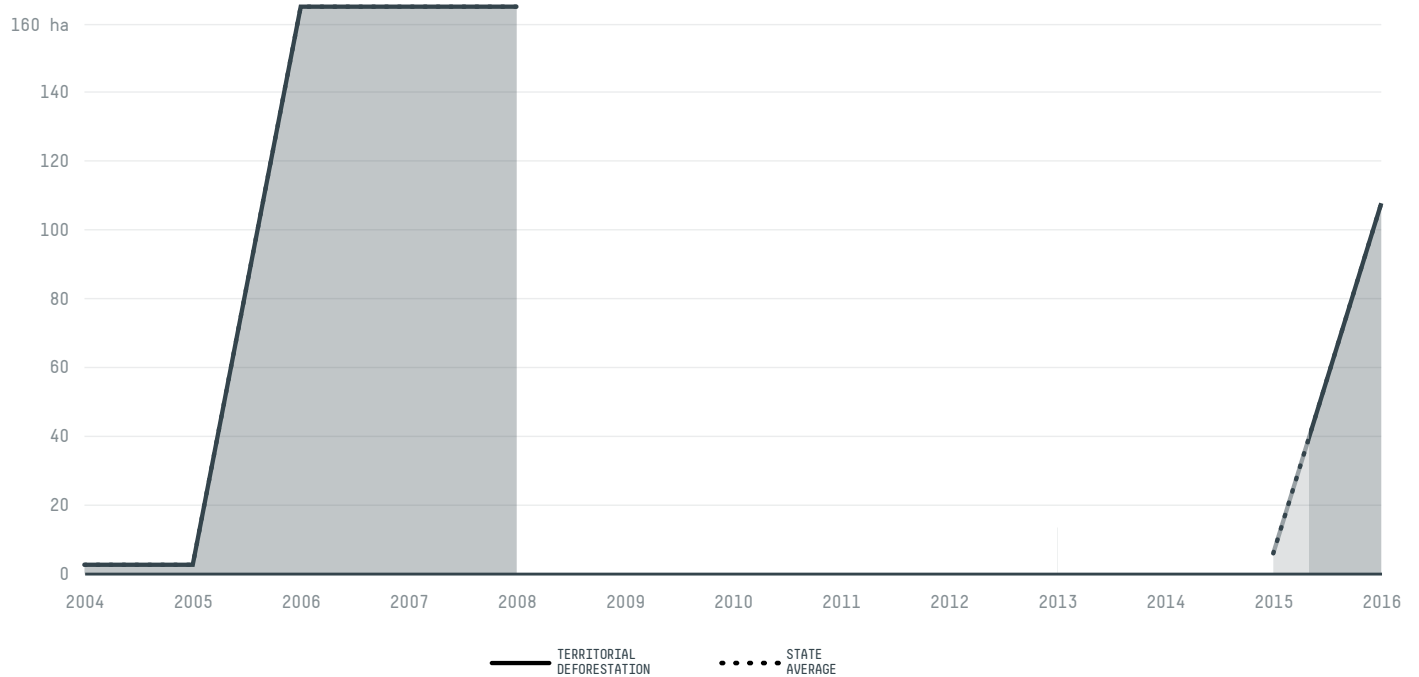
AREA PRODUCTION OF COCOA COCOA LAND  
**1,585 km<sup>2</sup> 13,160 t 47,000 ha**

In 2015, Ilheus produced 13,160 t of cocoa occupying a total of 47,000 ha of land. With 13.69% of the total production, it ranks 1st in Brazil in cocoa production. The largest exporter of cocoa in Ilheus was Cargill, which accounted for 100.0% of the total exports, and the main destination was United States.

AGRICULTURAL INDICATORS	SCORE
Production of cocoa	13,160 t
Cocoa yield	0.3 t/ha
Agricultural land used for cocoa	88.9 %
ENVIRONMENTAL INDICATORS	SCORE
Territorial deforestation	6 ha
Land-based CO2 emissions	3,296 t CO2
Water scarcity	5 /7

SOCIO-ECONOMIC INDICATORS	SCORE
Human Development Index	0.69 /1
GDP per capita	6,070 USD/capita
GDP from agriculture	4.6 %
Smallholder dominance	52 %
Reported cases of forced labour	-
Reported cases of land conflicts	1
Population	184,616
TERRITORIAL GOVERNANCE	SCORE
Legal Reserve deficit	1,205.4 ha
Legal Reserve deficit as a % of private land	6 %
Protected vegetation in private land	754.1 ha
Unprotected vegetation in private land	960.7 ha

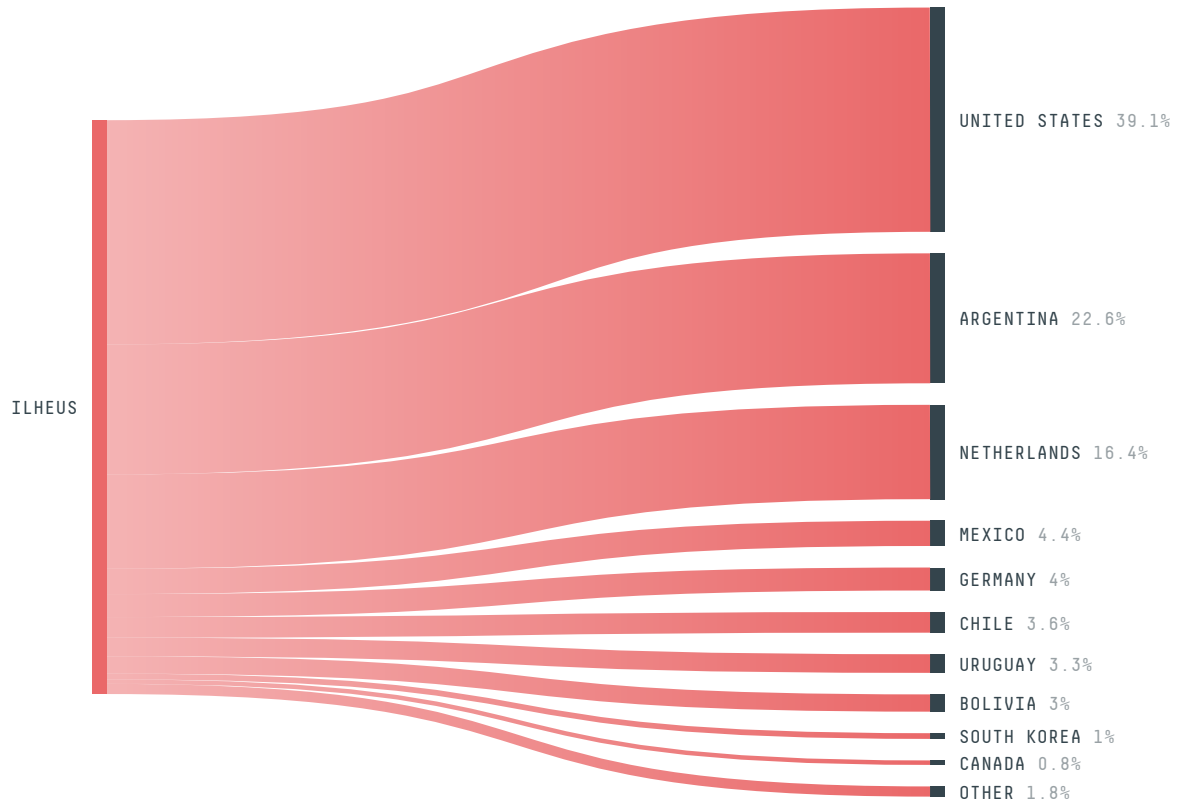
### DEFORESTATION TRAJECTORY OF ILHEUS



## TOP TRADERS OF COCOA IN ILHEUS IN 2015




## TOP IMPORTING COUNTRIES OF COCOA FROM ILHEUS IN 2015





Trase is a partnership between

 Stockholm Environment Institute

 Global Canopy Programme

In collaboration with

 vizzuality

 The European Forest Institute

and many other organizations and individuals.

Donors

 The Global Environment Facility

 WWF

 Europe

 Gordon and Betty Moore Foundation

 The Nature Conservancy

 Department for International Development

 Formas

 Norway's International Climate and Forest Initiative (NICFI)

[Terms of Use](#) · [Privacy policy](#) · [Cookie policy](#) · [Contact us](#)