



trase

Sao geraldo do araguaia

COMMODITY YEAR COUNTRY BIOME
Cocoa 2017 Brazil Amazonia

AREA PRODUCTION OF COCOA COCOA LAND
3,168 km² 1,173 t 1,020 ha

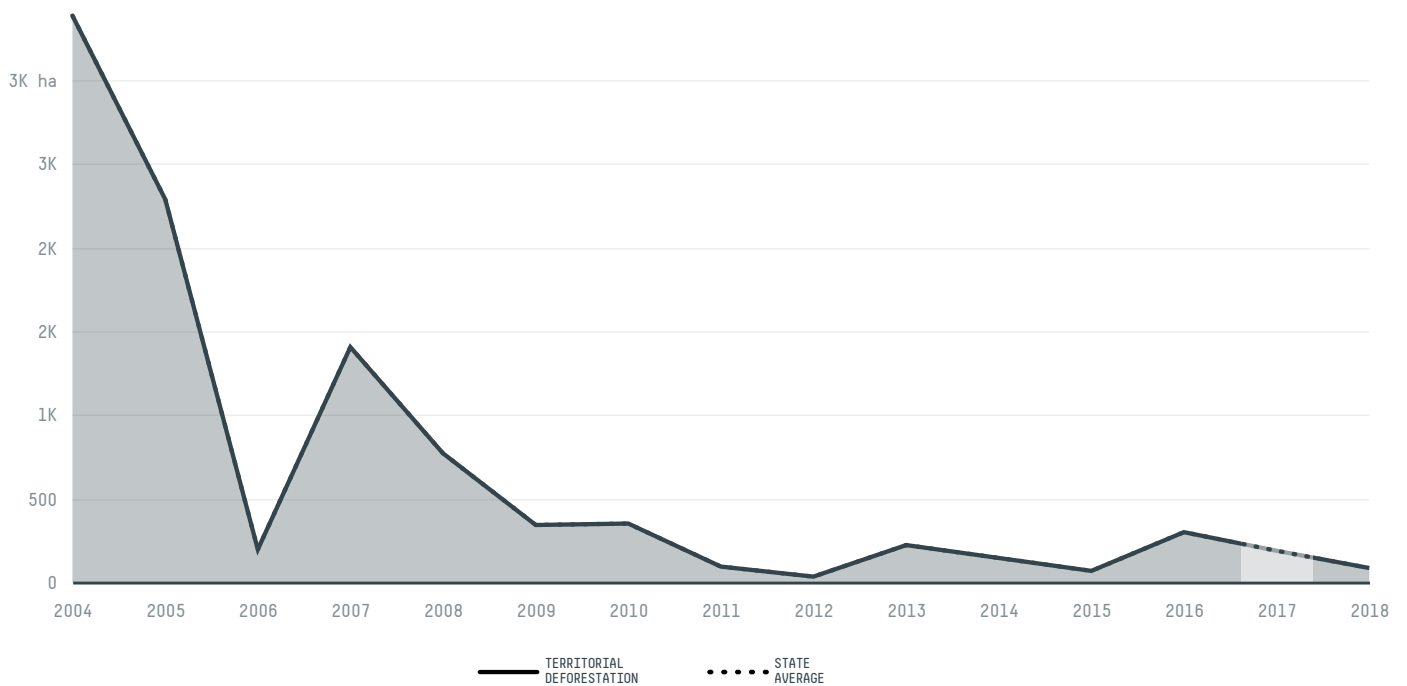
In 2017, Sao Geraldo Do Araguaia produced 1,173 t of cocoa occupying a total of 1,020 ha of land. With 1.43% of the total production, it ranks 11th in Brazil in cocoa production. The largest exporter of cocoa in Sao Geraldo Do Araguaia was M Libanio Agricola S A, which accounted for 46.3% of the total exports, and the main destination was France.

AGRICULTURAL INDICATORS	SCORE
Production of cocoa	1,173 t
Cocoa yield	1.2 t/ha
Agricultural land used for cocoa	10.8 %
ENVIRONMENTAL INDICATORS	SCORE
Territorial deforestation	190 ha
Land-based CO2 emissions	118,702.9 t CO2
Water scarcity	2 / 7

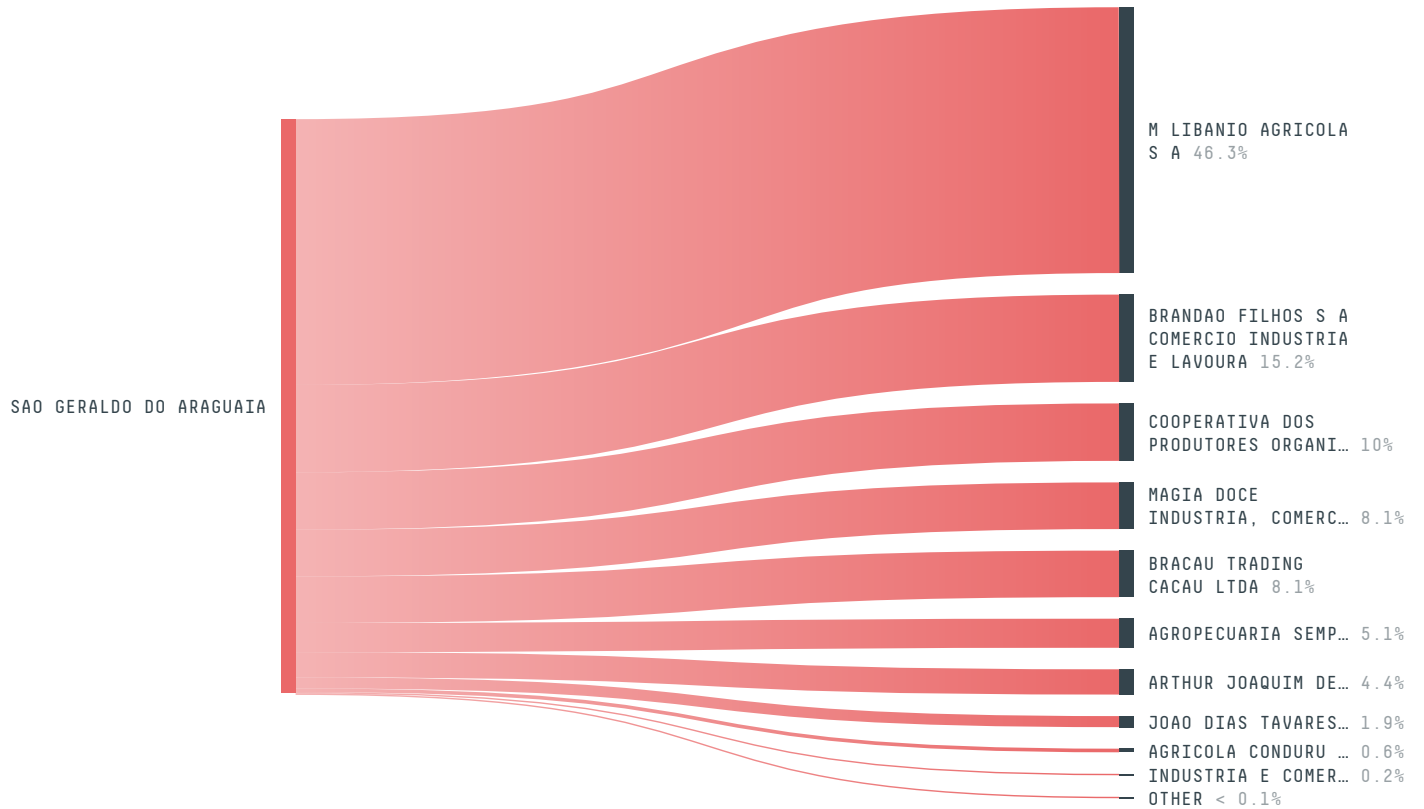
SOCIO-ECONOMIC INDICATORS	SCORE
Human Development Index	0.595 /1
GDP per capita	- USD/capita
GDP from agriculture	- %
Smallholder dominance	61 %
Reported cases of forced labour	2
Reported cases of land conflicts	-
Population	25,056

TERRITORIAL GOVERNANCE	SCORE
Legal Reserve deficit	9,208.5 ha
Legal Reserve deficit as a % of private land	4.5 %
Protected vegetation in private land	64,742.6 ha
Unprotected vegetation in private land	3,063.2 ha


DEFORESTATION TRAJECTORY OF SAO GERALDO DO ARAGUAIA



TOP TRADERS OF COCOA IN SAO GERALDO DO ARAGUAIA IN 2017




TOP IMPORTING COUNTRIES OF COCOA FROM SAO GERALDO DO ARAGUAIA IN 2017




Trase is a partnership between

 Stockholm Environment Institute

 Global Canopy Programme

In collaboration with

 vizzuality

 The European Forest Institute

and many other organizations and individuals.

Donors

 The Global Environment Facility

 WWF

 Europe

 Gordon and Betty Moore Foundation

 The Nature Conservancy

 Department for International Development

 Formas

 Norway's International Climate and Forest Initiative (NICFI)

[Terms of Use](#) · [Privacy policy](#) · [Cookie policy](#) · [Contact us](#)