



trase

Ipixuna do para

COMMODITY YEAR COUNTRY BIOME
Soy **2018** **Brazil** **Amazonia**

AREA PRODUCTION OF SOY SOY LAND
5,216 km² **2,700 t** **900 ha**

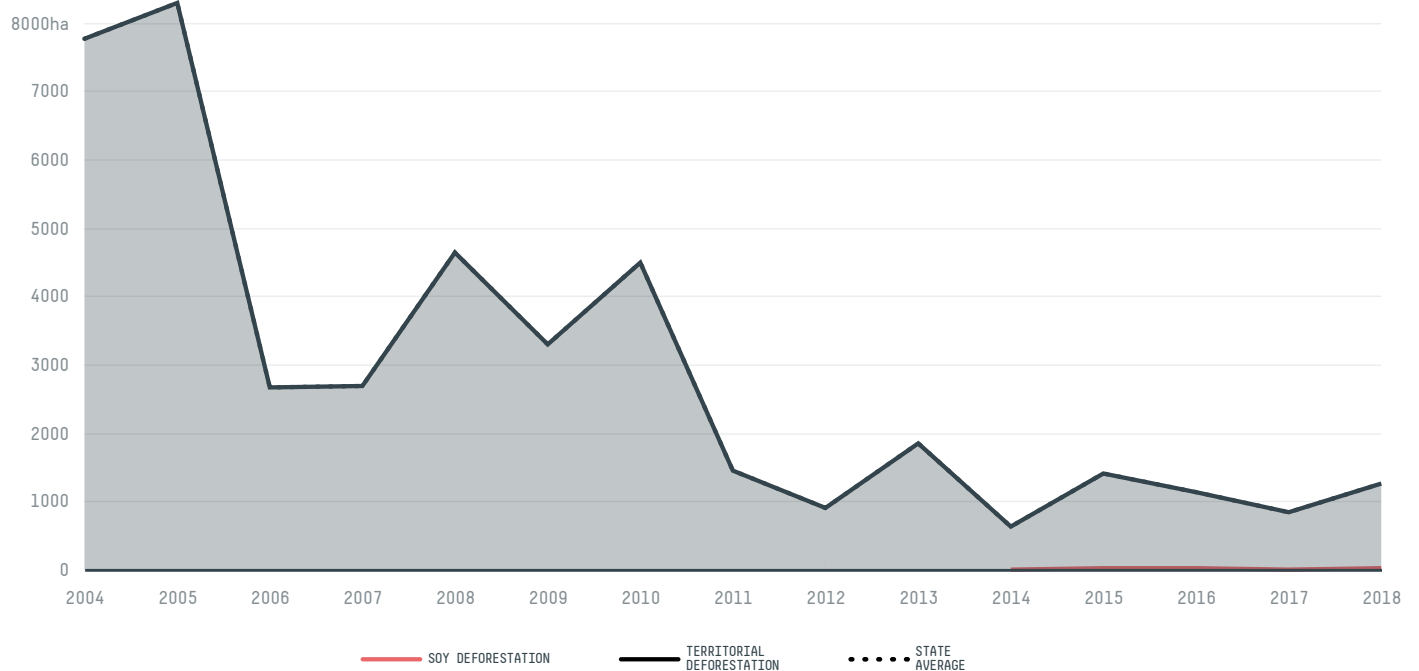
In 2018, Ipixuna Do Para produced 2,700 t of soy occupying a total of 900 ha of land. With less than 0.01% of the total production, it ranks 1279th in Brazil in soy production. The largest exporter of soy in Ipixuna Do Para was Adm, which accounted for 100.0% of the total exports, and the main destination was China (Mainland).

AGRICULTURAL INDICATORS	SCORE
Production of soy	2,700 t
Soy yield	3 t/ha
Agricultural land used for soy	- %

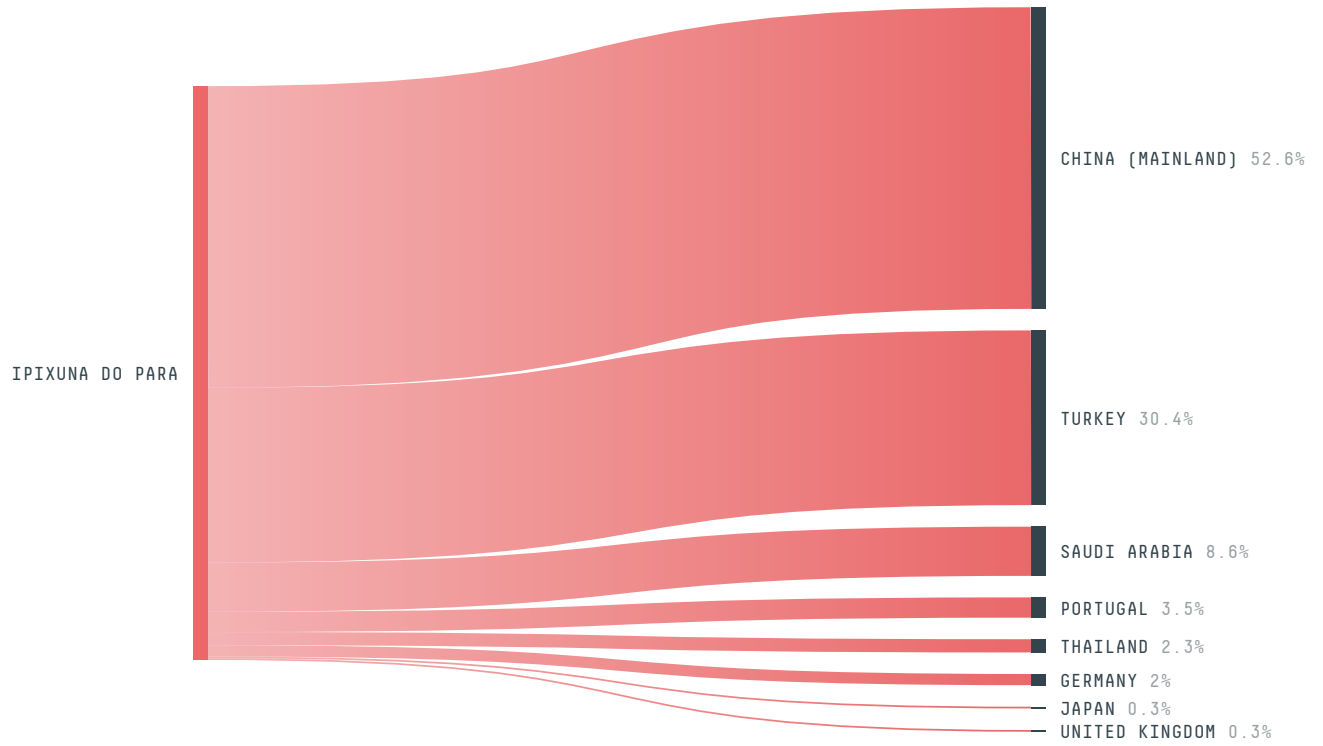
ENVIRONMENTAL INDICATORS	SCORE
Territorial deforestation	1,261 ha
Soy deforestation	13 ha
Land-based CO2 emissions	922,421.8 t CO2
Water scarcity	2 / 7

SOCIO-ECONOMIC INDICATORS	SCORE
Human Development Index	0.489 /1
GDP per capita	- USD/capita
GDP from agriculture	- %
Smallholder dominance	22 %
Reported cases of forced labour	0
Reported cases of land conflicts	-
Population	54,609
TERRITORIAL GOVERNANCE	SCORE
Legal Reserve deficit	2,439.4 ha
Legal Reserve deficit as a % of private land	0.6 %
Protected vegetation in private land	300,718 ha
Unprotected vegetation in private land	27,440 ha
ACTOR COMMITMENTS	SCORE
Round Table on Responsible Soy	- t

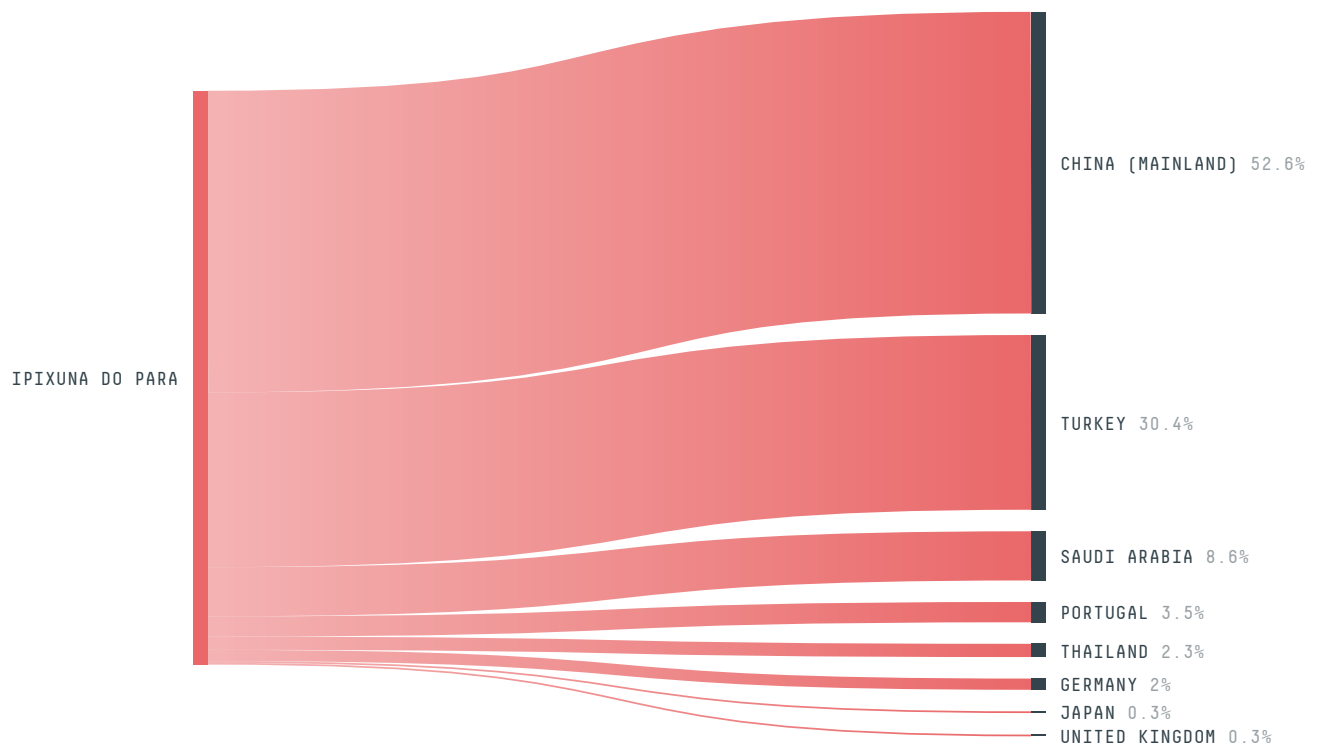
DEFORESTATION TRAJECTORY OF IPIXUNA DO PARA



TOP TRADERS OF SOY IN IPIXUNA DO PARA IN 2018



TOP IMPORTING COUNTRIES OF SOY FROM IPIXUNA DO PARA IN 2018




Trase is a partnership between

 Stockholm Environment Institute

 Global Canopy Programme

In collaboration with

 vizzuality

 The European Forest Institute

and many other organizations and individuals.

Donors

 The Global Environment Facility

 WWF

 Europe

 Gordon and Betty Moore Foundation

 The Nature Conservancy

 Department for International Development

 Formas

 Norway's International Climate and Forest Initiative (NICFI)

[Terms of Use](#) · [Privacy policy](#) · [Cookie policy](#) · [Contact us](#)