



trase

Alenquer

COMMODITY YEAR COUNTRY BIOME
Soy 2006 Brazil Amazonia

AREA PRODUCTION OF SOY SOY LAND
23,646 km² 1,620 t 600 ha

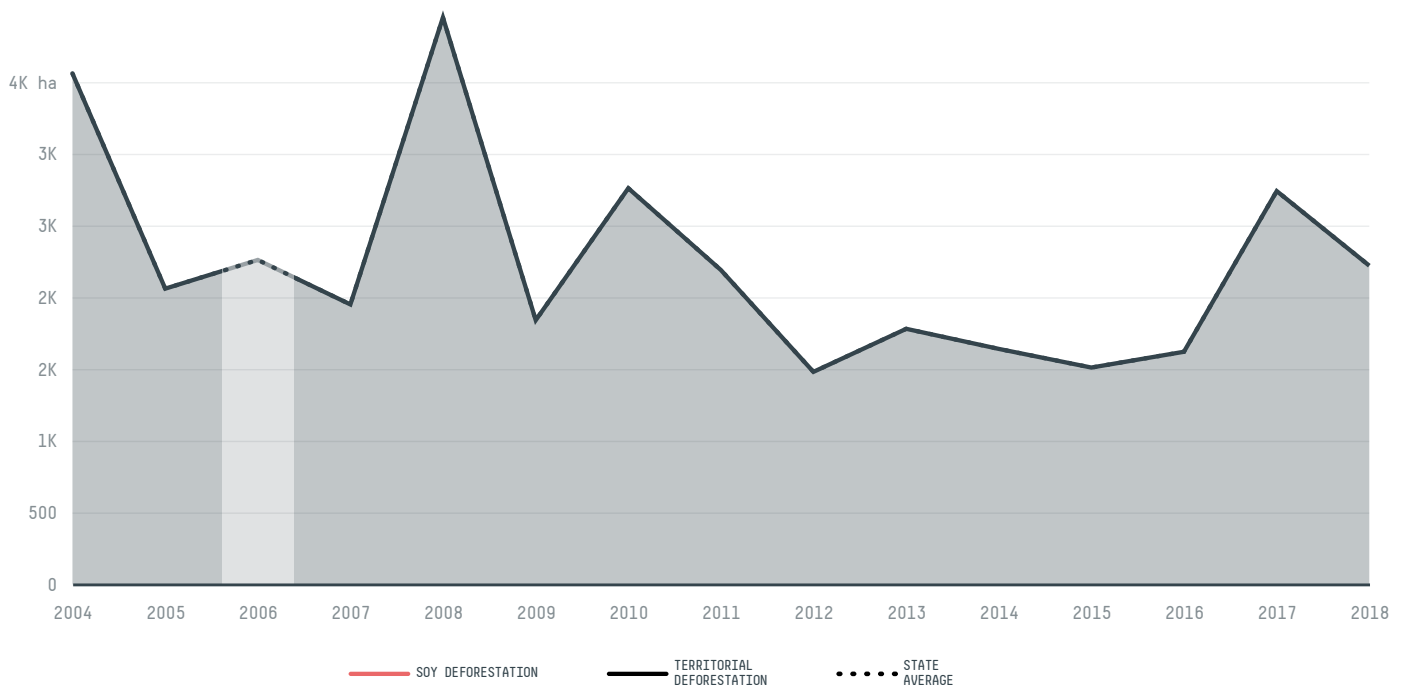
In 2006, Alenquer produced 1,620 t of soy occupying a total of 600 ha of land. With less than 0.01% of the total production, it ranks 889th in Brazil in soy production.

AGRICULTURAL INDICATORS	SCORE
Production of soy	1,620 t
Soy yield	2.7 t/ha
Agricultural land used for soy	4.3 %

ENVIRONMENTAL INDICATORS	SCORE
Territorial deforestation	2,264 ha
Soy deforestation	0 ha
Land-based CO2 emissions	1,257,861.6 t CO2
Water scarcity	2 / 7

SOCIO-ECONOMIC INDICATORS	SCORE
Human Development Index	0.564 /1
GDP per capita	- USD/capita
GDP from agriculture	39.9 %
Smallholder dominance	87 %
Reported cases of forced labour	-
Reported cases of land conflicts	-
Population	54,035
TERRITORIAL GOVERNANCE	SCORE
Legal Reserve deficit	1,131.4 ha
Legal Reserve deficit as a % of private land	0.2 %
Protected vegetation in private land	340,430 ha
Unprotected vegetation in private land	75,297 ha
ACTOR COMMITMENTS	SCORE
Round Table on Responsible Soy	- t

DEFORESTATION TRAJECTORY OF ALENQUER



TOP TRADERS OF SOY IN ALENQUER IN 2006

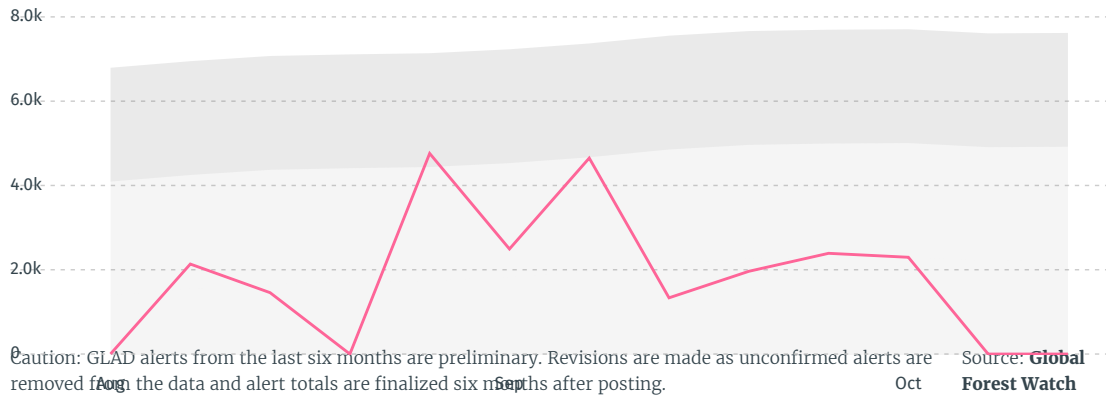


TOP IMPORTING COUNTRIES OF SOY FROM ALENQUER IN 2006



DEFORESTATION ALERTS IN ALENQUER, PARÁ, BRAZIL

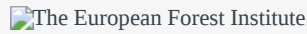
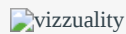
There were **0** GLAD alerts reported in the week of the **26th of October 2020**. This was **normal** compared to the same week in previous years.



Trase is a partnership between




In collaboration with



and many other organizations and individuals.

Donors



[Terms of Use](#) · [Privacy policy](#) · [Cookie policy](#) · [Contact us](#)