



trase

Dom eliseu

COMMODITY YEAR COUNTRY BIOME
Soy **2018** **Brazil** **Amazonia**

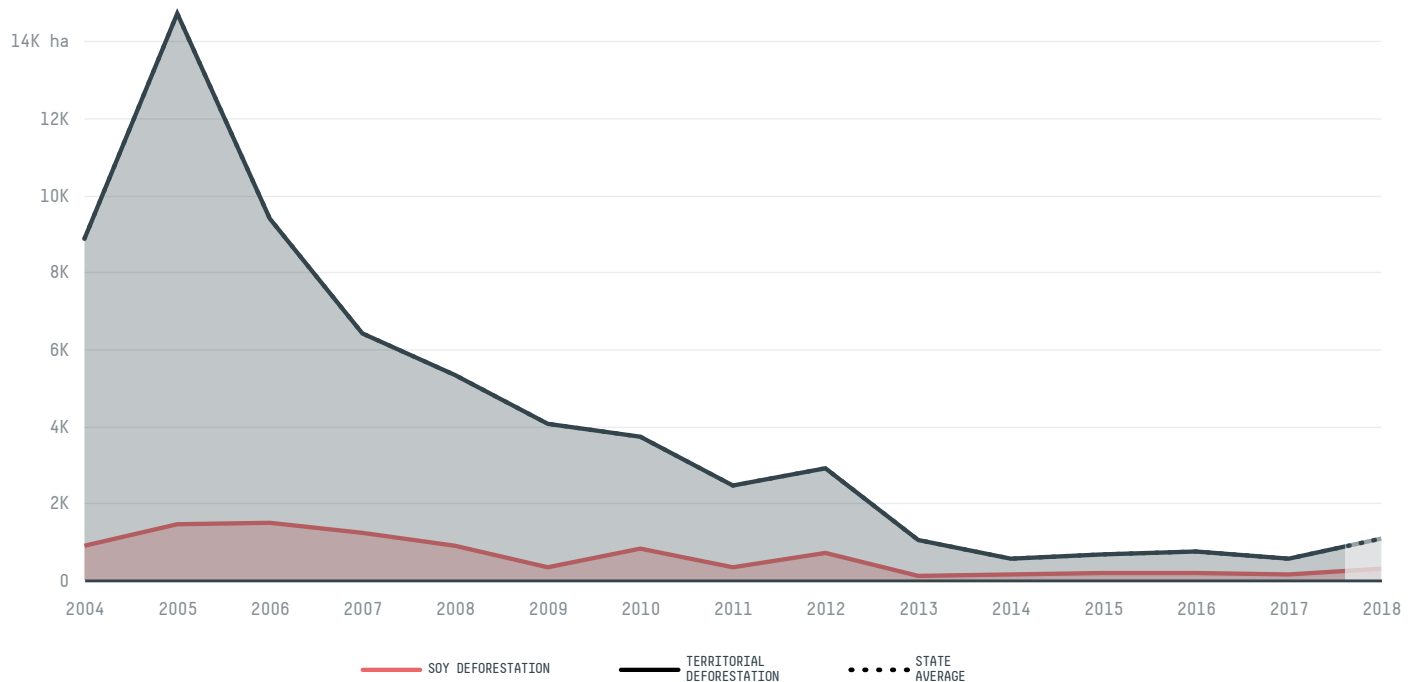
AREA PRODUCTION OF SOY SOY LAND
5,269 km² **264,000 t** **88,000 ha**

In 2018, Dom Eliseu produced 264,000 t of soy occupying a total of 88,000 ha of land. With 0.11% of the total production, it ranks 92nd in Brazil in soy production. The largest exporter of soy in Dom Eliseu was Adm, which accounted for 96.4% of the total exports, and the main destination was China (Mainland).


AGRICULTURAL INDICATORS	SCORE
Production of soy	264,000 t
Soy yield	3 t/ha
Agricultural land used for soy	80.9 %
ENVIRONMENTAL INDICATORS	SCORE
Territorial deforestation	1,064 ha
Soy deforestation	290 ha
Land-based CO2 emissions	741,082.3 t CO2
Water scarcity	2 / 7

SOCIO-ECONOMIC INDICATORS		SCORE
Human Development Index		0.615 /1
GDP per capita		- USD/capita
GDP from agriculture		- %
Smallholder dominance		25 %
Reported cases of forced labour		0
Reported cases of land conflicts		-
Population		54,602
TERRITORIAL GOVERNANCE		SCORE
Legal Reserve deficit		19,130.1 ha
Legal Reserve deficit as a % of private land		4.1 %
Protected vegetation in private land		274,427 ha
Unprotected vegetation in private land		19,170 ha
ACTOR COMMITMENTS		SCORE
Round Table on Responsible Soy		- t

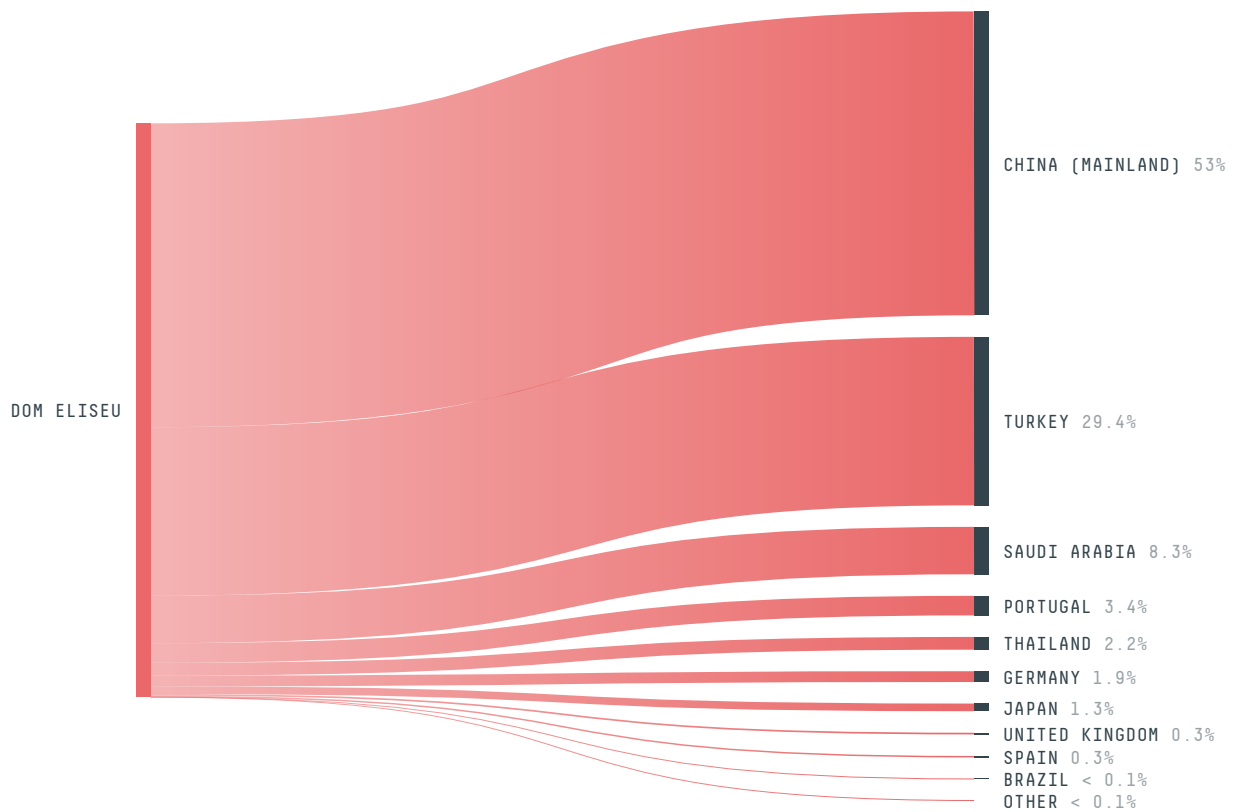
DEFORESTATION TRAJECTORY OF DOM ELISEU



TOP TRADERS OF SOY IN DOM ELISEU IN 2018



TOP IMPORTING COUNTRIES OF SOY FROM DOM ELISEU IN 2018



Trase is a partnership between

 Stockholm Environment Institute

 Global Canopy Programme

In collaboration with

 vizzuality

 The European Forest Institute

and many other organizations and individuals.

Donors

 The Global Environment Facility

 WWF


 Europe

 Gordon and Betty Moore Foundation

 The Nature Conservancy

 Department for International Development

 Formas

 Norway's International Climate and Forest Initiative (NICFI)

[Terms of Use](#) · [Privacy policy](#) · [Cookie policy](#) · [Contact us](#)