



trase

Mojui dos campos

COMMODITY YEAR COUNTRY BIOME
Soy 2018 Brazil Amazonia

AREA PRODUCTION OF SOY SOY LAND
4,988 km² 61,038 t 20,346 ha

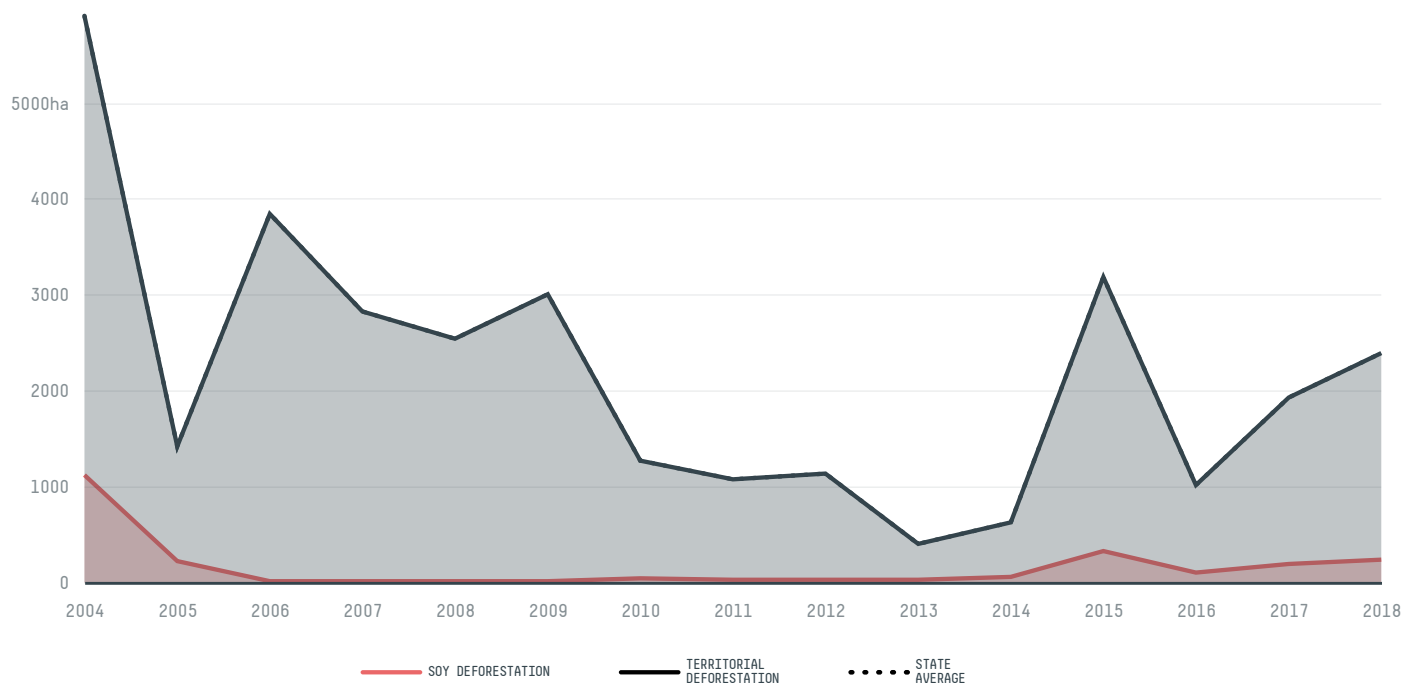
In 2018, Mojui Dos Campos produced 61,038 t of soy occupying a total of 20,346 ha of land. With 0.05% of the total production, it ranks 412th in Brazil in soy production. The largest exporter of soy in Mojui Dos Campos was Cargill, which accounted for 50.3% of the total exports, and the main destination was China (Mainland).

AGRICULTURAL INDICATORS	SCORE
Production of soy	61,038 t
Soy yield	3 t/ha
Agricultural land used for soy	- %

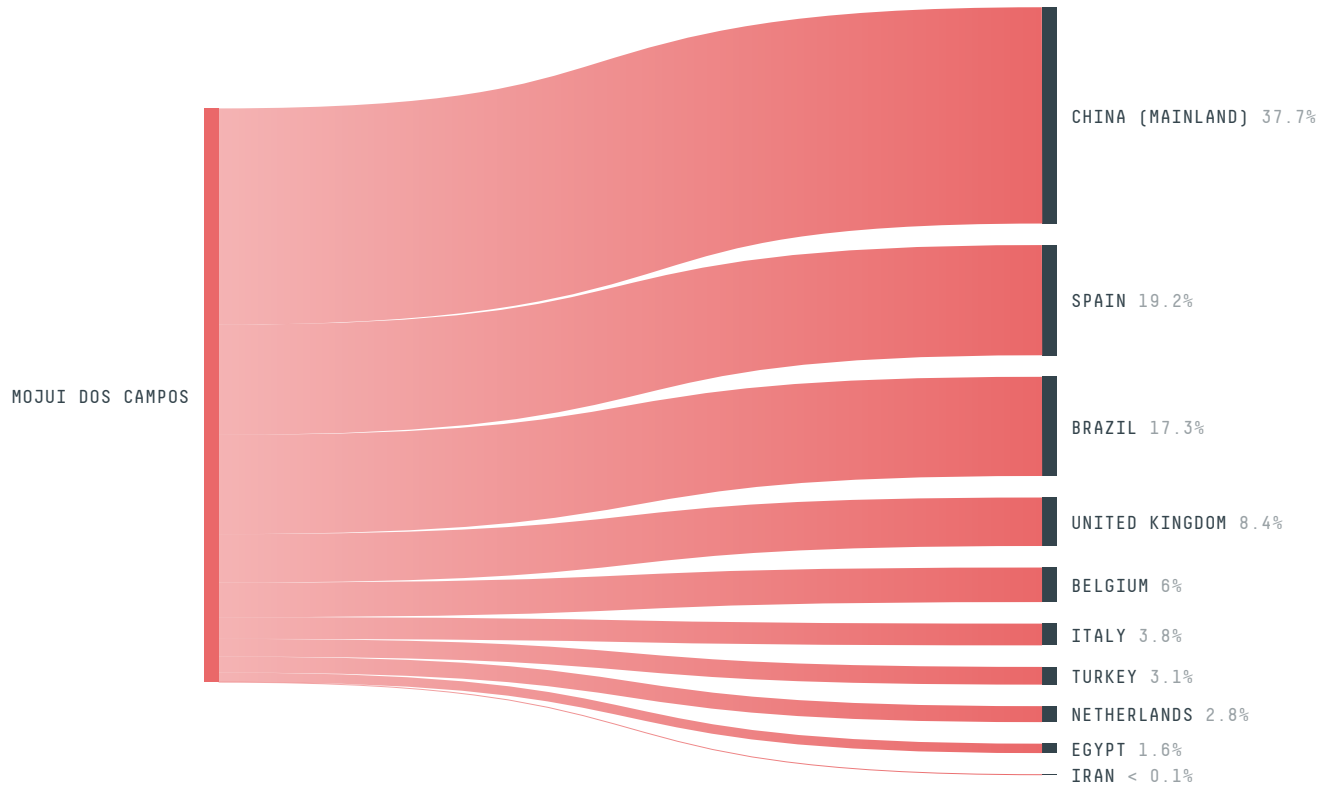
ENVIRONMENTAL INDICATORS	SCORE
Territorial deforestation	2,393 ha
Soy deforestation	243 ha
Land-based CO2 emissions	1,764,116 t CO2
Water scarcity	- /7

SOCIO-ECONOMIC INDICATORS	SCORE
Human Development Index	- /1
GDP per capita	- USD/capita
GDP from agriculture	- %
Smallholder dominance	80 %
Reported cases of forced labour	0
Reported cases of land conflicts	-
Population	-
TERRITORIAL GOVERNANCE	SCORE
Legal Reserve deficit	938.3 ha
Legal Reserve deficit as a % of private land	0.2 %
Protected vegetation in private land	288,204.5 ha
Unprotected vegetation in private land	27,907.5 ha
ACTOR COMMITMENTS	SCORE
Round Table on Responsible Soy	- t

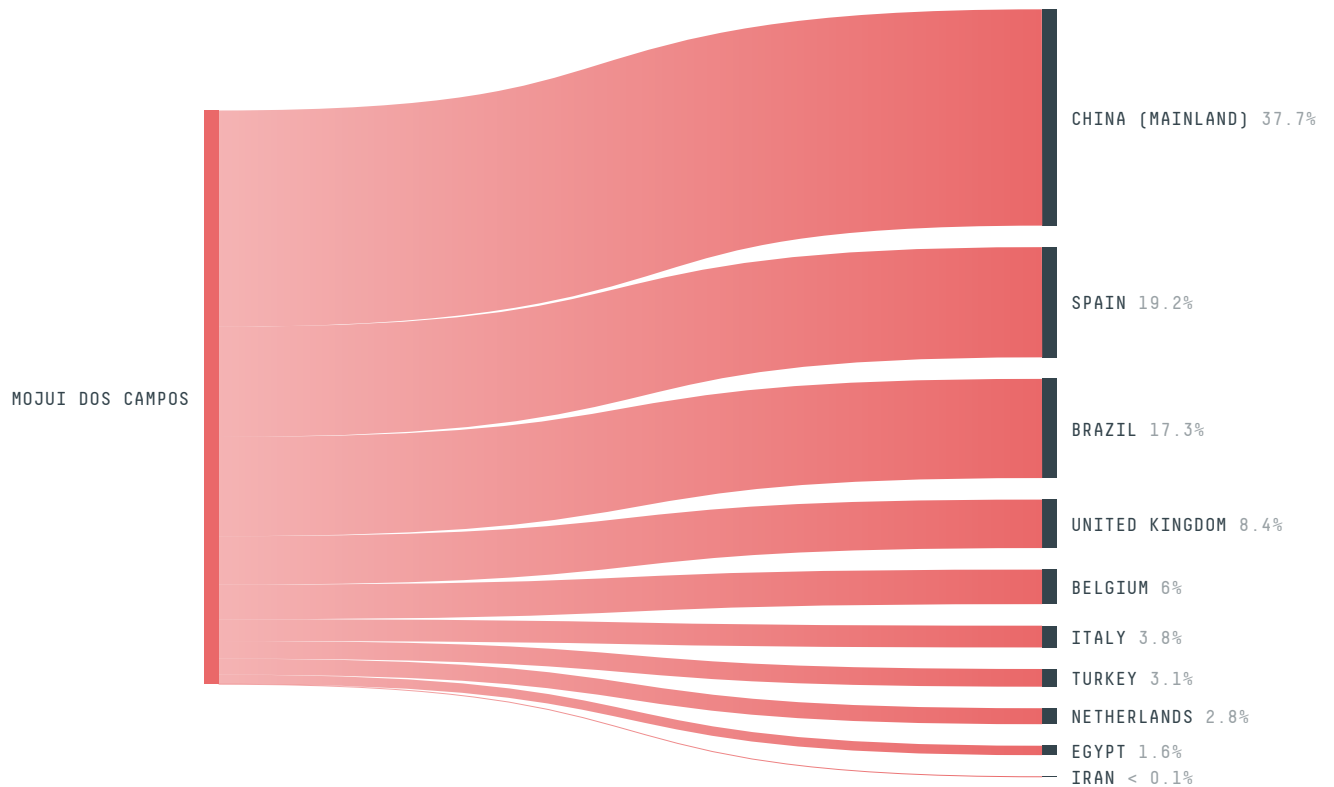
DEFORESTATION TRAJECTORY OF MOJUI DOS CAMPOS



TOP TRADERS OF SOY IN MOJUI DOS CAMPOS IN 2018




TOP IMPORTING COUNTRIES OF SOY FROM MOJUI DOS CAMPOS IN 2018




Trase is a partnership between

 Stockholm Environment Institute

 Global Canopy Programme

In collaboration with

 vizzuality

 The European Forest Institute

and many other organizations and individuals.

Donors

 The Global Environment Facility

 WWF

 Europe

 Gordon and Betty Moore Foundation

 The Nature Conservancy

 Department for International Development

 Formas

 Norway's International Climate and Forest Initiative (NICFI)

[Terms of Use](#) · [Privacy policy](#) · [Cookie policy](#) · [Contact us](#)