



trase

Monte alegre

COMMODITY YEAR COUNTRY BIOME STATE
Soy 2005 Brazil Amazonia Para

AREA PRODUCTION OF SOY SOY LAND
18,153 km² 270 t 100 ha

In 2005, Monte Alegre produced 270 t of soy occupying a total of 100 ha of land. With less than 0.01% of the total production, it ranks 1136th in Brazil in soy production, and 19th in the state of Para.

AGRICULTURAL INDICATORS	SCORE	STATE RANKING
Production of soy	270 t	19
Soy yield	2.7 t/ha	4
Agricultural land used for soy	0.2 %	20

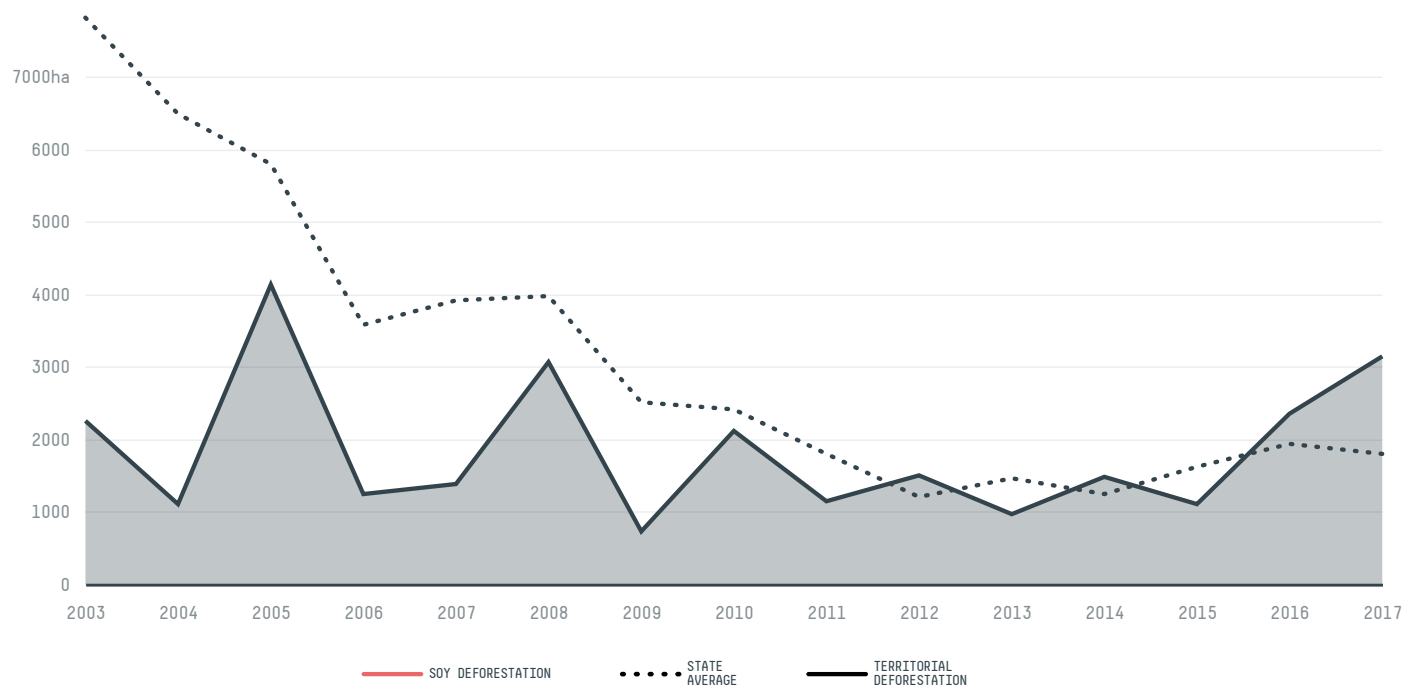
ENVIRONMENTAL INDICATORS	SCORE	STATE RANKING
Territorial deforestation	4,131 ha	42
Soy deforestation	0 ha	9
Land based CO2 emissions	2,277,717 t CO2	41
Water scarcity	2 /7	5

SOCIO-ECONOMIC INDICATORS	SCORE	STATE RANKING
Human Development Index	0.589 /1	46
GDP per capita	- USD/capita	-
GDP from agriculture	34.6 %	49
Smallholder dominance	94 %	-
Reported cases of forced labour	-	-
Reported cases of land conflicts	-	-
Population	56,147	30


TERRITORIAL GOVERNANCE	SCORE	STATE RANKING
Legal Reserve deficit	315.8 ha	97
Legal Reserve deficit as a % of private land	0.1 %	-
Protected vegetation in private land	352,086 ha	-
Unprotected vegetation in private land	34,062.2 ha	32

ACTOR COMMITMENTS	SCORE	STATE RANKING
Soy traded under zero deforestation commitment	- %	-
Round Table on Responsible Soy	- t	-

DEFORESTATION TRAJECTORY OF MONTE ALEGRE



TOP TRADERS OF SOY IN MONTE ALEGRE IN 2005



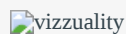
TOP IMPORTING COUNTRIES OF SOY FROM MONTE ALEGRE IN 2005




Trase is a partnership between



In collaboration with



Donors



and many other organizations and individuals.

