



trase

Belterra

COMMODITY YEAR COUNTRY BIOME STATE
Soy 2017 Brazil Amazonia Para

AREA PRODUCTION OF SOY SOY LAND
4,398 km² 41,016 t 13,672 ha

In 2017, Belterra produced 41,016 t of soy occupying a total of 13,672 ha of land. With 0.02% of the total production, it ranks 561st in Brazil in soy production, and 10th in the state of Para.

AGRICULTURAL INDICATORS	SCORE	STATE RANKING
Production of soy	41,016 t	10
Soy yield	3 t/ha	5
Agricultural land used for soy	48.6 %	9

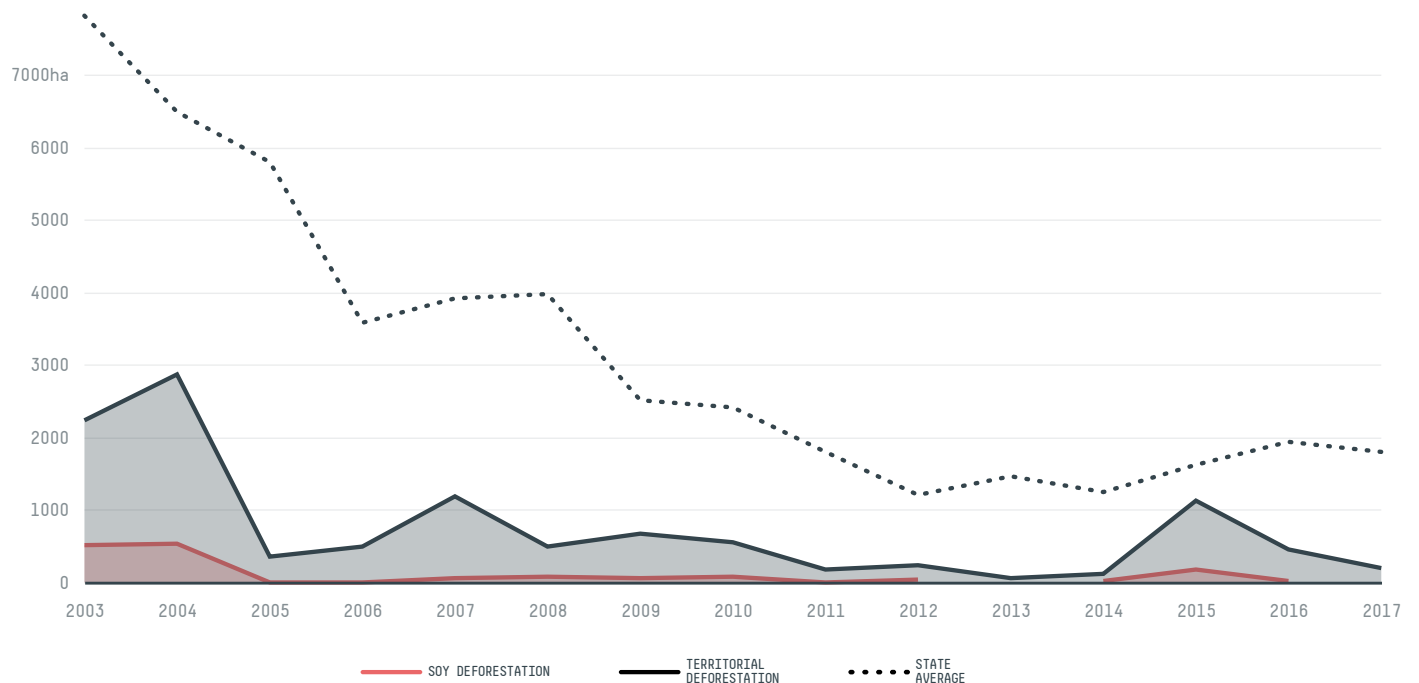
ENVIRONMENTAL INDICATORS	SCORE	STATE RANKING
Territorial deforestation	199 ha	72
Soy deforestation	- ha	-
Land based CO2 emissions	118,311 t CO2	71
Water scarcity	2 / 7	5

SOCIO-ECONOMIC INDICATORS	SCORE	STATE RANKING
Human Development Index	0.588 /1	47
GDP per capita	- USD/capita	-
GDP from agriculture	- %	-
Smallholder dominance	86 %	-
Reported cases of forced labour	-	-
Reported cases of land conflicts	-	-
Population	16,808	112

TERRITORIAL GOVERNANCE	SCORE	STATE RANKING
Legal Reserve deficit	176.5 ha	100
Legal Reserve deficit as a % of private land	0.2 %	-
Protected vegetation in private land	58,719.7 ha	-
Unprotected vegetation in private land	4,120.4 ha	68

ACTOR COMMITMENTS	SCORE	STATE RANKING
Soy traded under zero deforestation commitment	- %	1
Round Table on Responsible Soy	0 t	1

DEFORESTATION TRAJECTORY OF BELTERRA



TOP TRADERS OF SOY IN BELTERRA IN 2017



TOP IMPORTING COUNTRIES OF SOY FROM BELTERRA IN 2017






Deforestation alerts in Belterra, Pará, Brazil

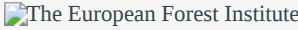
There were **0** GLAD alerts reported in the week of the **11th of May 2020**. This was **normal** compared to the same week in previous years.



Trase is a partnership between




In collaboration with



and many other organizations and individuals.

Donors



[Terms of Use](#) · [Privacy policy](#) · [Cookie policy](#) · [Contact us](#)