



# trase

## Amajari

COMMODITY YEAR COUNTRY BIOME  
**Soy 2015 Brazil Amazonia**

AREA PRODUCTION OF SOY SOY LAND  
**28,472 km<sup>2</sup> 369 t 150 ha**

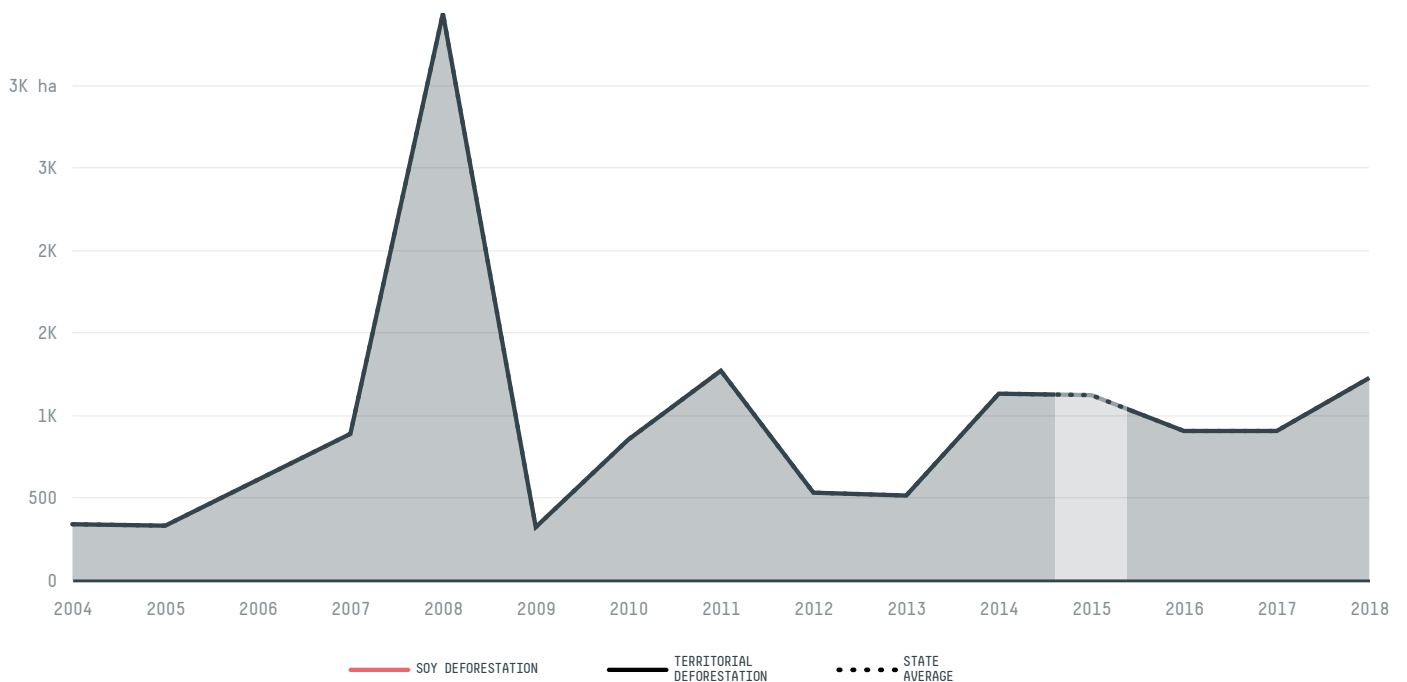
In 2015, Amajari produced 369 t of soy occupying a total of 150 ha of land. With less than 0.01% of the total production, it ranks 1343rd in Brazil in soy production.

AGRICULTURAL INDICATORS	SCORE
Production of soy	369 t
Soy yield	2.5 t/ha
Agricultural land used for soy	14.3 %


ENVIRONMENTAL INDICATORS	SCORE
Territorial deforestation	1,123 ha
Soy deforestation	0 ha
Land-based CO2 emissions	488,940.4 t CO2
Water scarcity	2 / 7

SOCIO-ECONOMIC INDICATORS		SCORE
Human Development Index		0.484 /1
GDP per capita		3,658 USD/capita
GDP from agriculture		23.5 %
Smallholder dominance		24 %
Reported cases of forced labour		-
Reported cases of land conflicts		-
Population		10,432
TERRITORIAL GOVERNANCE		SCORE
Legal Reserve deficit		0 ha
Legal Reserve deficit as a % of private land		0 %
Protected vegetation in private land		231,875.5 ha
Unprotected vegetation in private land		104,051.5 ha
ACTOR COMMITMENTS		SCORE
Round Table on Responsible Soy		- t

## DEFORESTATION TRAJECTORY OF AMAJARI



## TOP TRADERS OF SOY IN AMAJARI IN 2015




## TOP IMPORTING COUNTRIES OF SOY FROM AMAJARI IN 2015





Trase is a partnership between

 Stockholm Environment Institute

 Global Canopy Programme

In collaboration with

 vizzuality

 The European Forest Institute

and many other organizations and individuals.

Donors

 The Global Environment Facility

 WWF

 Europe

 Gordon and Betty Moore Foundation

 The Nature Conservancy

 Department for International Development

 Formas

 Norway's International Climate and Forest Initiative (NICFI)

[Terms of Use](#) · [Privacy policy](#) · [Cookie policy](#) · [Contact us](#)