



trase

Paragominas

COMMODITY YEAR COUNTRY BIOME
Soy **2018** **Brazil** **Amazonia**

AREA PRODUCTION OF SOY SOY LAND
19,342 km² **465,000 t** **155,000 ha**

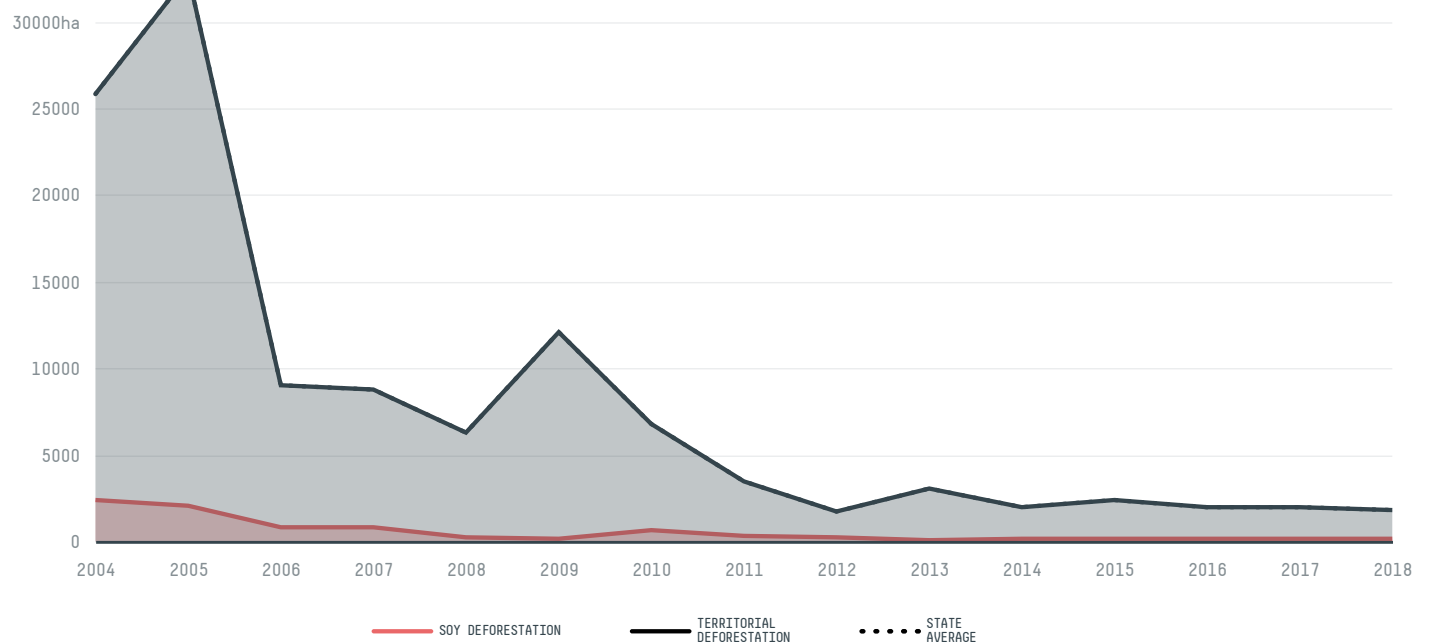
In 2018, Paragominas produced 465,000 t of soy occupying a total of 155,000 ha of land. With 0.39% of the total production, it ranks 44th in Brazil in soy production. The largest exporter of soy in Paragominas was Adm, which accounted for 54.6% of the total exports, and the main destination was China (Mainland).

AGRICULTURAL INDICATORS	SCORE
Production of soy	465,000 t
Soy yield	3 t/ha
Agricultural land used for soy	- %

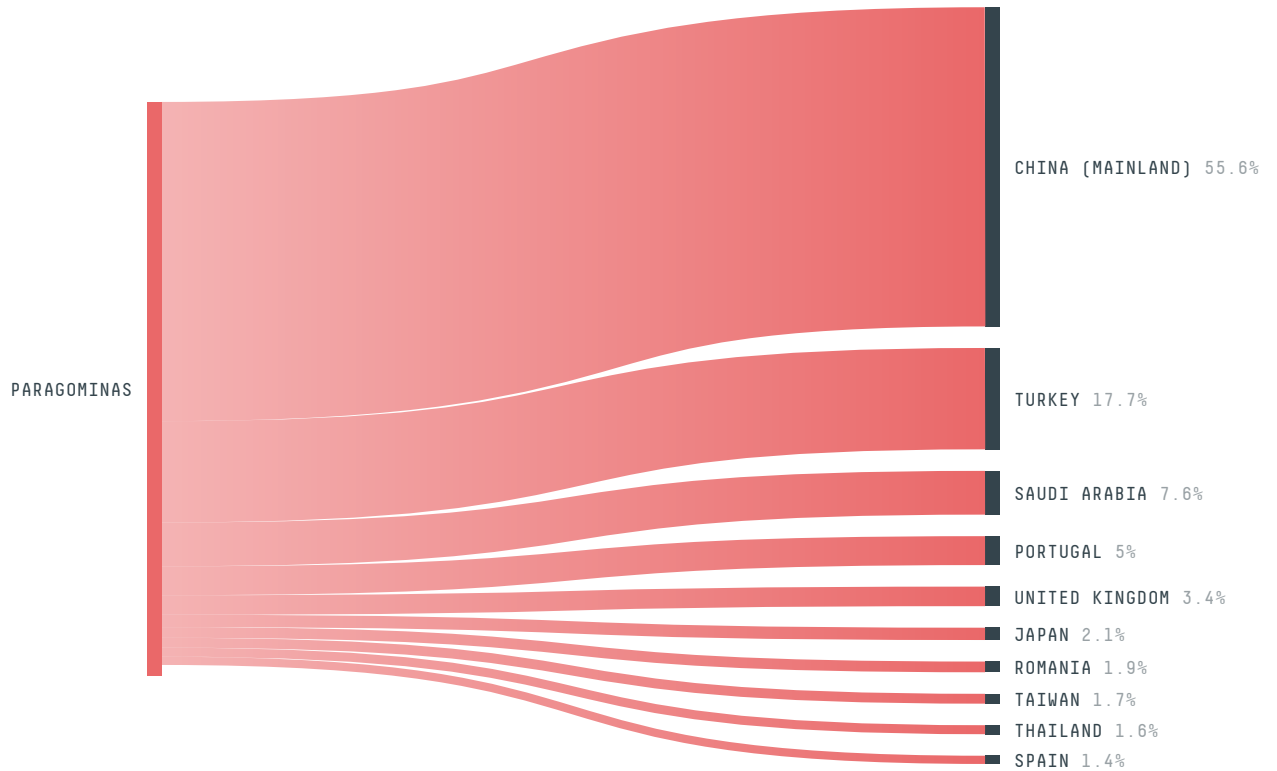
ENVIRONMENTAL INDICATORS	SCORE
Territorial deforestation	1,792 ha
Soy deforestation	152 ha
Land-based CO2 emissions	1,300,430.8 t CO2
Water scarcity	2 / 7

SOCIO-ECONOMIC INDICATORS	SCORE
Human Development Index	0.645 /1
GDP per capita	- USD/capita
GDP from agriculture	- %
Smallholder dominance	11 %
Reported cases of forced labour	0
Reported cases of land conflicts	-
Population	103,775
TERRITORIAL GOVERNANCE	SCORE
Legal Reserve deficit	28,237.5 ha
Legal Reserve deficit as a % of private land	1.7 %
Protected vegetation in private land	1,135,029.6 ha
Unprotected vegetation in private land	106,952.4 ha
ACTOR COMMITMENTS	SCORE
Round Table on Responsible Soy	- t

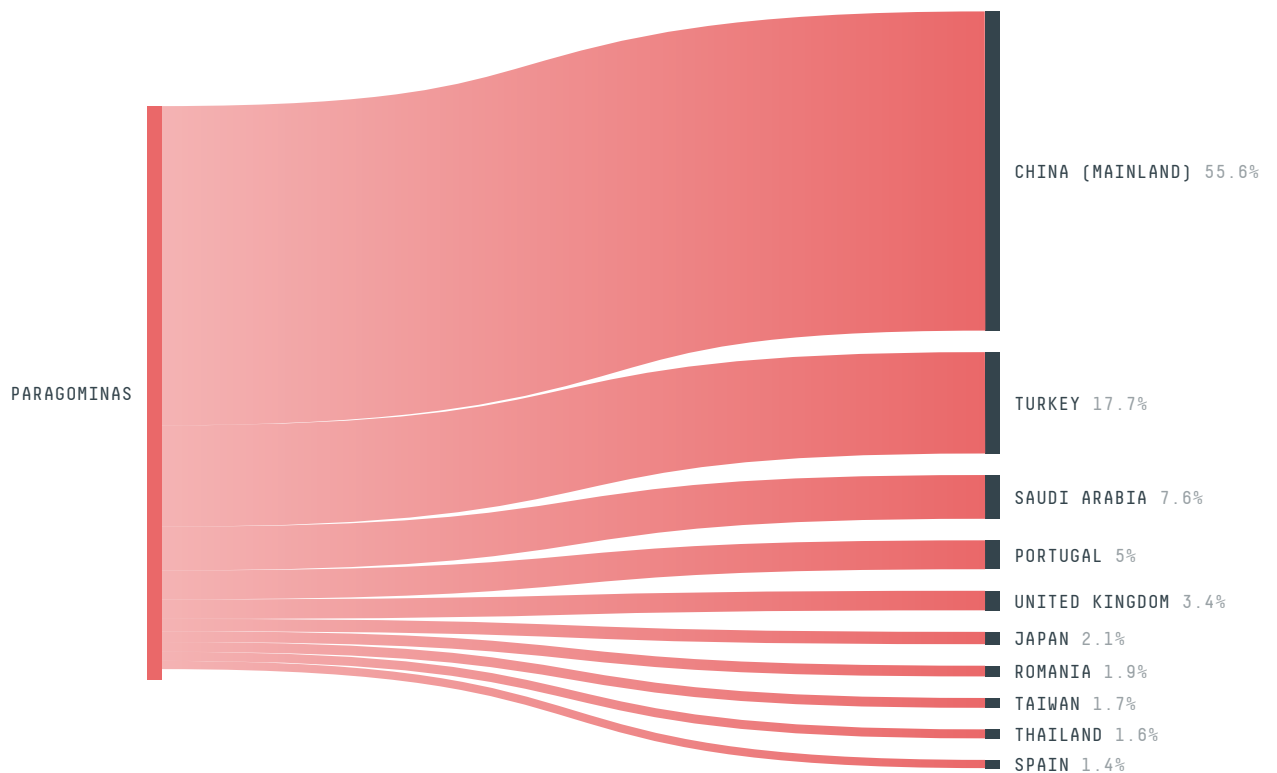
DEFORESTATION TRAJECTORY OF PARAGOMINAS



TOP TRADERS OF SOY IN PARAGOMINAS IN 2018



TOP IMPORTING COUNTRIES OF SOY FROM PARAGOMINAS IN 2018




Trase is a partnership between

 Stockholm Environment Institute

 Global Canopy Programme

In collaboration with

 vizzuality

 The European Forest Institute

and many other organizations and individuals.

Donors

 The Global Environment Facility

 WWF

 Europe

 Gordon and Betty Moore Foundation

 The Nature Conservancy

 Department for International Development

 Formas

 Norway's International Climate and Forest Initiative (NICFI)

[Terms of Use](#) · [Privacy policy](#) · [Cookie policy](#) · [Contact us](#)