



trase

Mucajai

COMMODITY YEAR COUNTRY BIOME STATE
Soy **2017** **Brazil** **Amazonia** **Roraima**

AREA PRODUCTION OF SOY SOY LAND
12,461 km² **540 t** **300 ha**

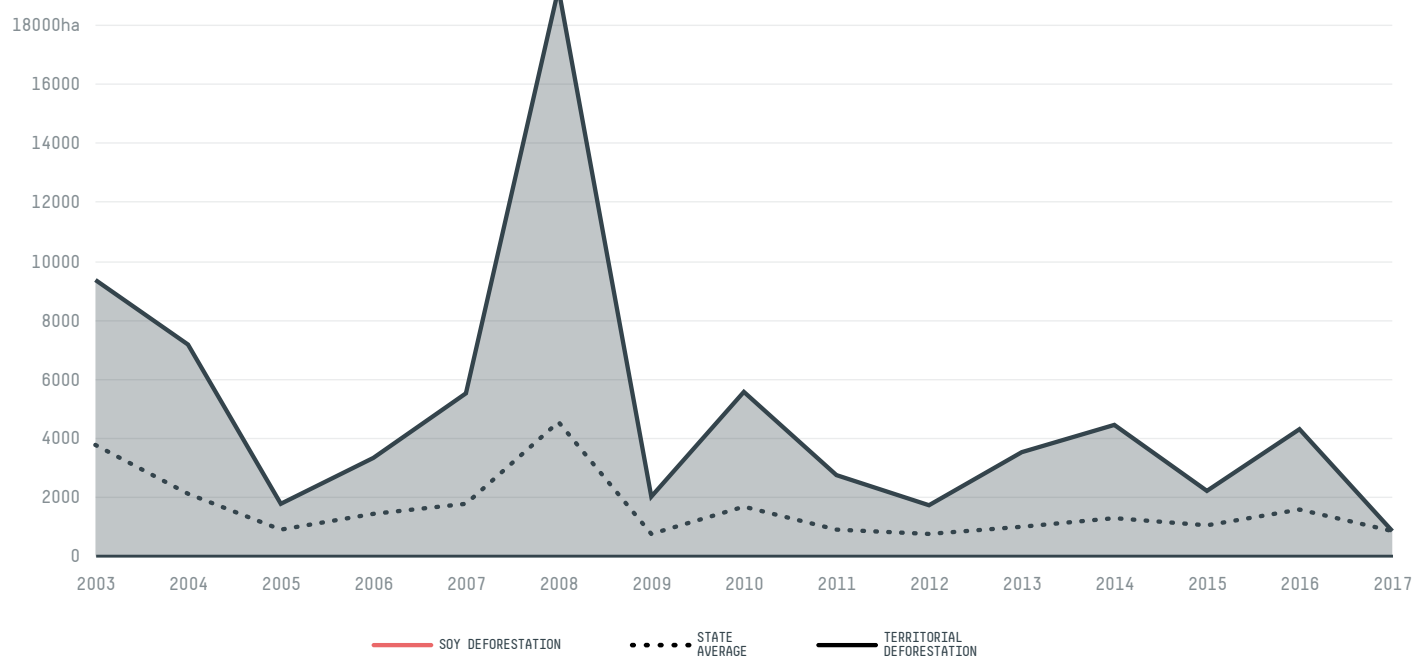
In 2017, Mucajai produced 540 t of soy occupying a total of 300 ha of land. With less than 0.01% of the total production, it ranks 1532nd in Brazil in soy production, and 6th in the state of Roraima. The largest exporter of soy in Mucajai was Amaggi, which accounted for 100.0% of the total exports, and the main destination was Norway.

AGRICULTURAL INDICATORS	SCORE	STATE RANKING
Production of soy	540 t	6
Soy yield	1.8 t/ha	6
Agricultural land used for soy	13.8 %	6

ENVIRONMENTAL INDICATORS	SCORE	STATE RANKING
Territorial deforestation	844 ha	7
Soy deforestation	- ha	-
Land based CO2 emissions	318,644 t CO2	7
Water scarcity	2 /7	1

SOCIO-ECONOMIC INDICATORS	SCORE	STATE RANKING
Human Development Index	0.665 /1	2
GDP per capita	- USD/capita	-
GDP from agriculture	- %	-
Smallholder dominance	59 %	-
Reported cases of forced labour	-	-
Reported cases of land conflicts	1	1
Population	15,890	5
TERRITORIAL GOVERNANCE	SCORE	STATE RANKING
Legal Reserve deficit	876.9 ha	1
Legal Reserve deficit as a % of private land	0.3 %	-
Protected vegetation in private land	196,845.3 ha	-
Unprotected vegetation in private land	21,955.2 ha	8
ACTOR COMMITMENTS	SCORE	STATE RANKING
Soy traded under zero deforestation commitment	100 %	13
Round Table on Responsible Soy	0 t	1

DEFORESTATION TRAJECTORY OF MUCAJAI



TOP TRADERS OF SOY IN MUCAJAI IN 2017



TOP IMPORTING COUNTRIES OF SOY FROM MUCAJAI IN 2017






Deforestation alerts in Mucajaí, Roraima, Brazil

There were **0** GLAD alerts reported in the week of the **18th of May 2020**. This was **normal** compared to the same week in previous years.



Trase is a partnership between

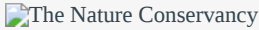


In collaboration with



and many other organizations and individuals.

Donors



[Terms of Use](#) · [Privacy policy](#) · [Cookie policy](#) · [Contact us](#)