



trase

Canta

COMMODITY YEAR COUNTRY BIOME STATE
Soy 2017 Brazil Amazonia Roraima

AREA PRODUCTION OF SOY SOY LAND
7,665 km² 2,631 t 1,265 ha

In 2017, Canta produced 2,631 t of soy occupying a total of 1,265 ha of land. With less than 0.01% of the total production, it ranks 1288th in Brazil in soy production, and 4th in the state of Roraima. The largest exporter of soy in Canta was Amaggi, which accounted for 100.0% of the total exports, and the main destination was Norway.

AGRICULTURAL INDICATORS	SCORE	STATE RANKING
Production of soy	2,631 t	4
Soy yield	2.1 t/ha	4
Agricultural land used for soy	52.4 %	3

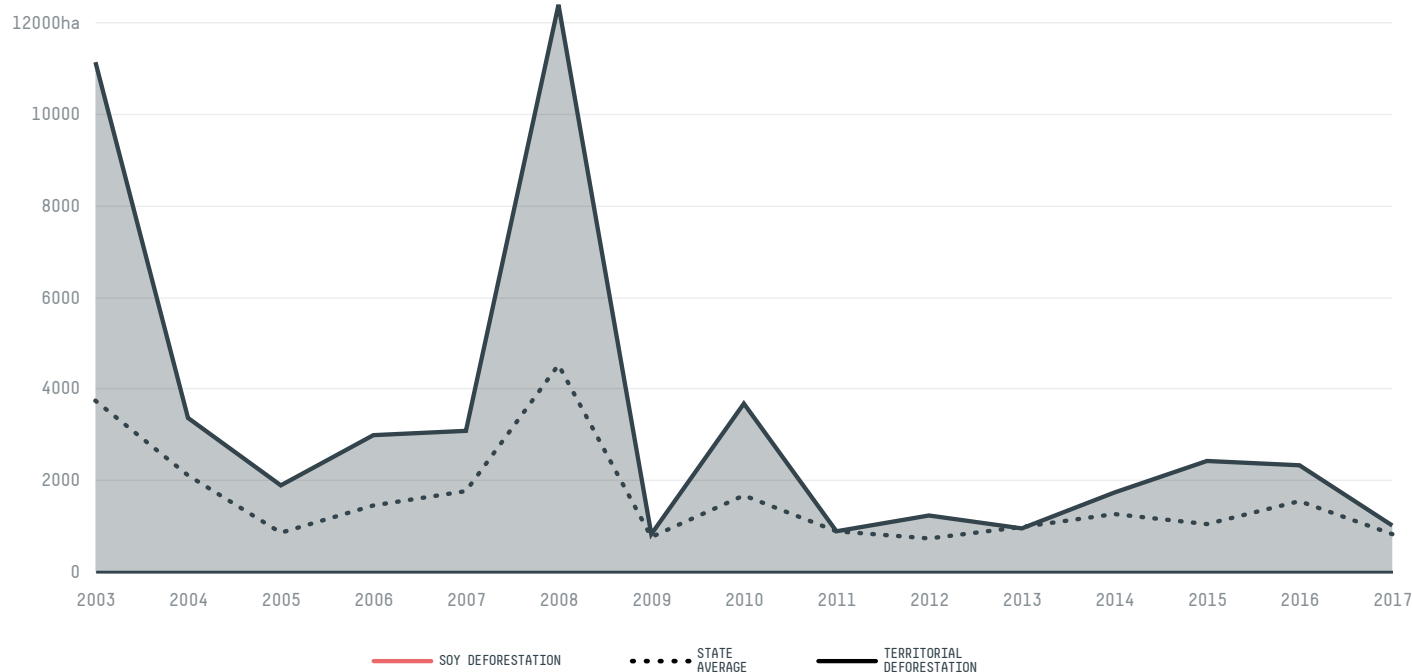
ENVIRONMENTAL INDICATORS	SCORE	STATE RANKING
Territorial deforestation	993 ha	5
Soy deforestation	- ha	-
Land based CO2 emissions	480,708 t CO2	5
Water scarcity	2 /7	1

SOCIO-ECONOMIC INDICATORS	SCORE	STATE RANKING
Human Development Index	0.619 /1	9
GDP per capita	- USD/capita	-
GDP from agriculture	- %	-
Smallholder dominance	66 %	-
Reported cases of forced labour	-	-
Reported cases of land conflicts	-	-
Population	15,393	6

TERRITORIAL GOVERNANCE	SCORE	STATE RANKING
Legal Reserve deficit	799.4 ha	2
Legal Reserve deficit as a % of private land	0.2 %	-
Protected vegetation in private land	305,832.1 ha	-
Unprotected vegetation in private land	45,033.4 ha	7

ACTOR COMMITMENTS	SCORE	STATE RANKING
Soy traded under zero deforestation commitment	130.6 %	8
Round Table on Responsible Soy	0 t	1


DEFORESTATION TRAJECTORY OF CANTA



TOP TRADERS OF SOY IN CANTA IN 2017



TOP IMPORTING COUNTRIES OF SOY FROM CANTA IN 2017






Deforestation alerts in Cantá, Roraima, Brazil

There were **14** GLAD alerts reported in the week of the **11th of May 2020**. This was **normal** compared to the same week in previous years.



Trase is a partnership between



In collaboration with



and many other organizations and individuals.

Donors



[Terms of Use](#) · [Privacy policy](#) · [Cookie policy](#) · [Contact us](#)