



trase

Urucurituba

COMMODITY YEAR COUNTRY BIOME STATE
Soy 2006 Brazil Amazonia Amazonas

AREA PRODUCTION OF SOY SOY LAND
2,907 km² 2 t 2 ha

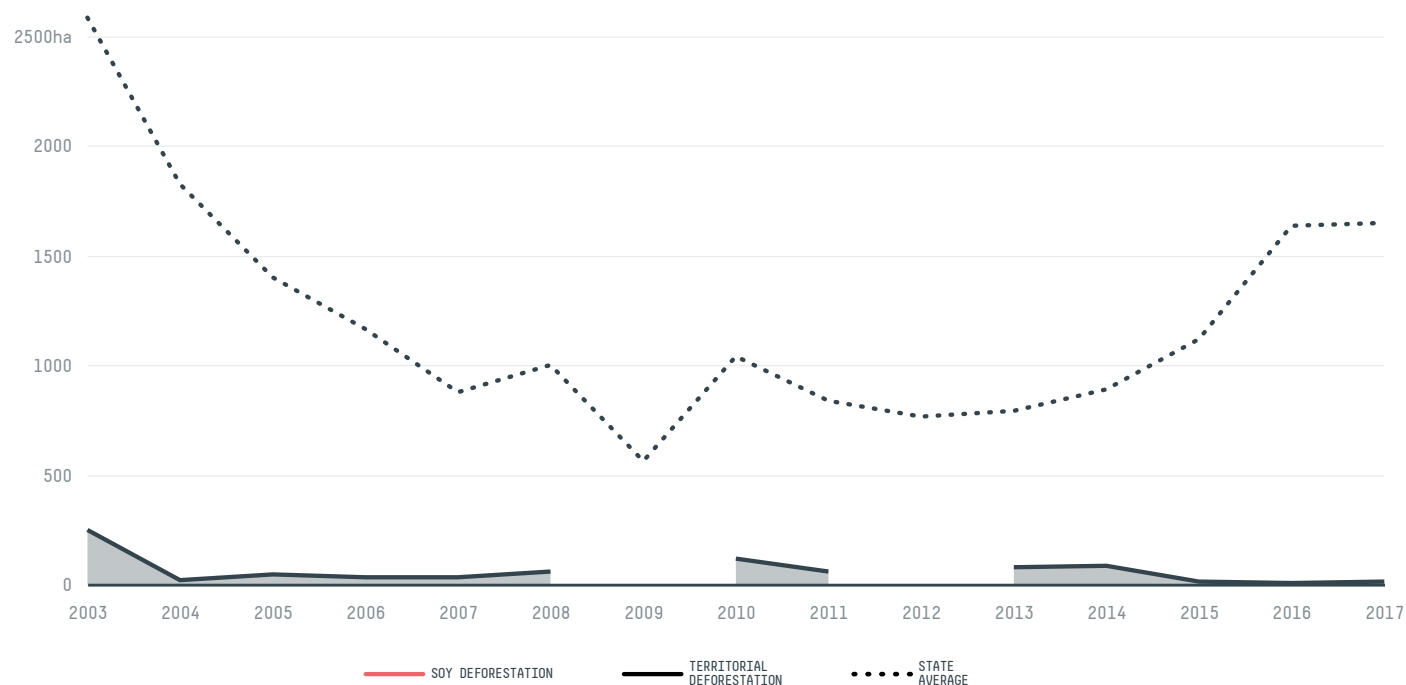
In 2006, Urucurituba produced 2 t of soy occupying a total of 2 ha of land. With less than 0.01% of the total production, it ranks 1153rd in Brazil in soy production, and 4th in the state of Amazonas.

AGRICULTURAL INDICATORS	SCORE	STATE RANKING
Production of soy	2 t	4
Soy yield	1 t/ha	4
Agricultural land used for soy	0.1 %	4

ENVIRONMENTAL INDICATORS	SCORE	STATE RANKING
Territorial deforestation	34 ha	51
Soy deforestation	0 ha	1
Land based CO2 emissions	18,622 t CO2	51
Water scarcity	2 /7	1

SOCIO-ECONOMIC INDICATORS	SCORE	STATE RANKING
Human Development Index	0.588 /1	18
GDP per capita	- USD/capita	-
GDP from agriculture	29.3 %	7
Smallholder dominance	67 %	-
Reported cases of forced labour	-	-
Reported cases of land conflicts	-	-
Population	20,091	35
TERRITORIAL GOVERNANCE	SCORE	STATE RANKING
Legal Reserve deficit	0 ha	18
Legal Reserve deficit as a % of private land	0 %	-
Protected vegetation in private land	7,173.3 ha	-
Unprotected vegetation in private land	2,504.9 ha	45
ACTOR COMMITMENTS	SCORE	STATE RANKING
Soy traded under zero deforestation commitment	- %	-
Round Table on Responsible Soy	- t	-


DEFORESTATION TRAJECTORY OF URUCURITUBA



TOP TRADERS OF SOY IN URUCURITUBA IN 2006



TOP IMPORTING COUNTRIES OF SOY FROM URUCURITUBA IN 2006






Deforestation alerts in Urucurituba, Amazonas, Brazil

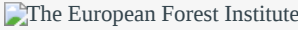
There were **2** GLAD alerts reported in the week of the **11th of May 2020**. This was **normal** compared to the same week in previous years.



Trase is a partnership between


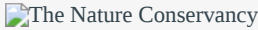


In collaboration with



and many other organizations and individuals.

Donors



[Terms of Use](#) · [Privacy policy](#) · [Cookie policy](#) · [Contact us](#)