



trase

Itapetininga

COMMODITY YEAR COUNTRY BIOME
Soy **2018** **Brazil** **Cerrado**

AREA PRODUCTION OF SOY SOY LAND
1,789 km² **72,000 t** **20,000 ha**

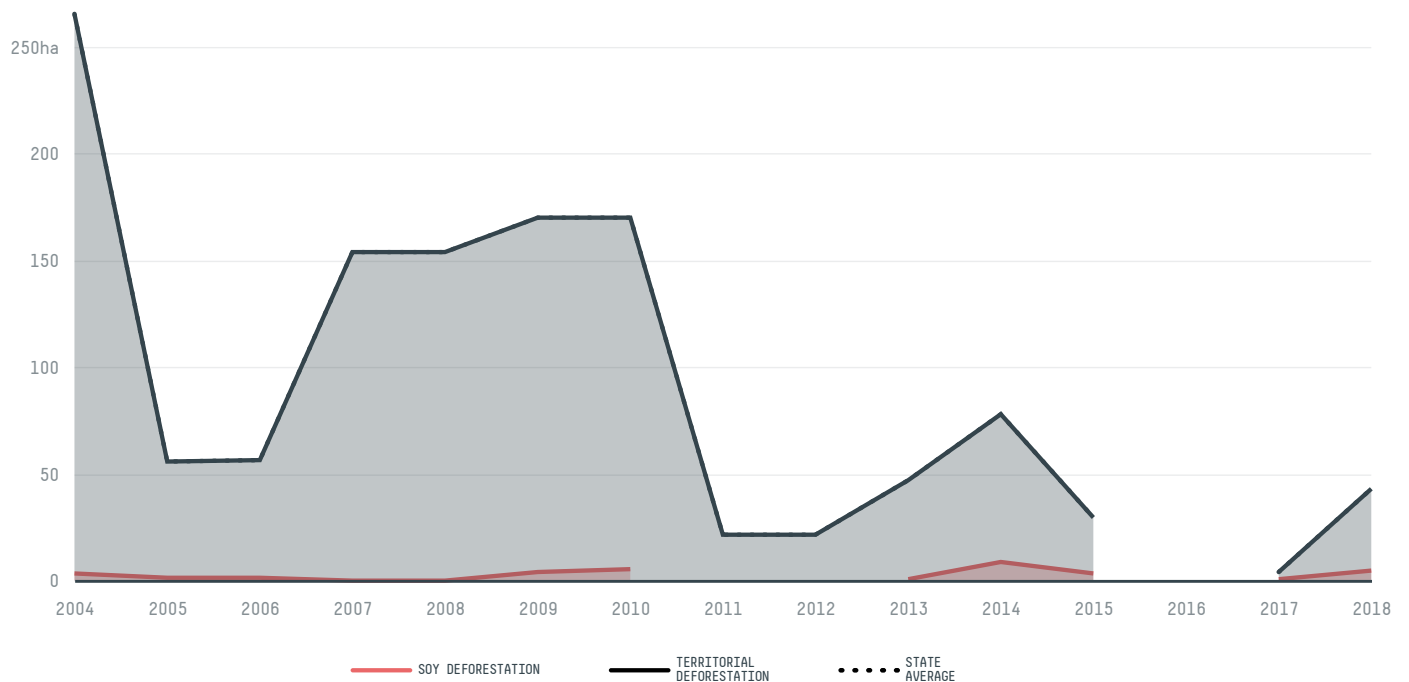
In 2018, Itapetininga produced 72,000 t of soy occupying a total of 20,000 ha of land. With 0.06% of the total production, it ranks 355th in Brazil in soy production. The largest exporter of soy in Itapetininga was Louis Dreyfus, which accounted for 100.0% of the total exports, and the main destination was China (Mainland).

AGRICULTURAL INDICATORS	SCORE
Production of soy	72,000 t
Soy yield	3.6 t/ha
Agricultural land used for soy	- %

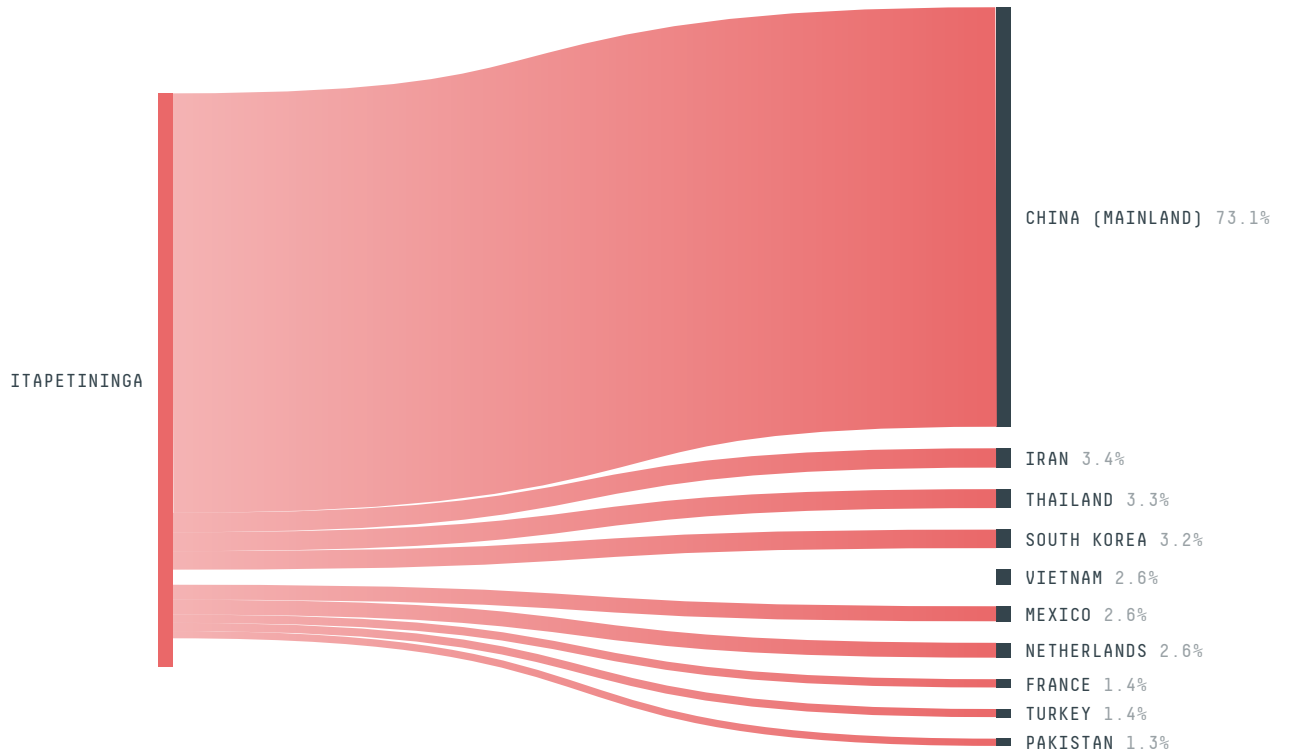
ENVIRONMENTAL INDICATORS	SCORE
Territorial deforestation	43 ha
Soy deforestation	5 ha
Land-based CO2 emissions	12,247.3 t CO2
Water scarcity	3 / 7

SOCIO-ECONOMIC INDICATORS	SCORE
Human Development Index	0.763 /1
GDP per capita	- USD/capita
GDP from agriculture	- %
Smallholder dominance	29 %
Reported cases of forced labour	0
Reported cases of land conflicts	-
Population	153,810
TERRITORIAL GOVERNANCE	SCORE
Legal Reserve deficit	3,789.4 ha
Legal Reserve deficit as a % of private land	3 %
Protected vegetation in private land	13,995.5 ha
Unprotected vegetation in private land	3,472.8 ha
ACTOR COMMITMENTS	SCORE
Round Table on Responsible Soy	- t

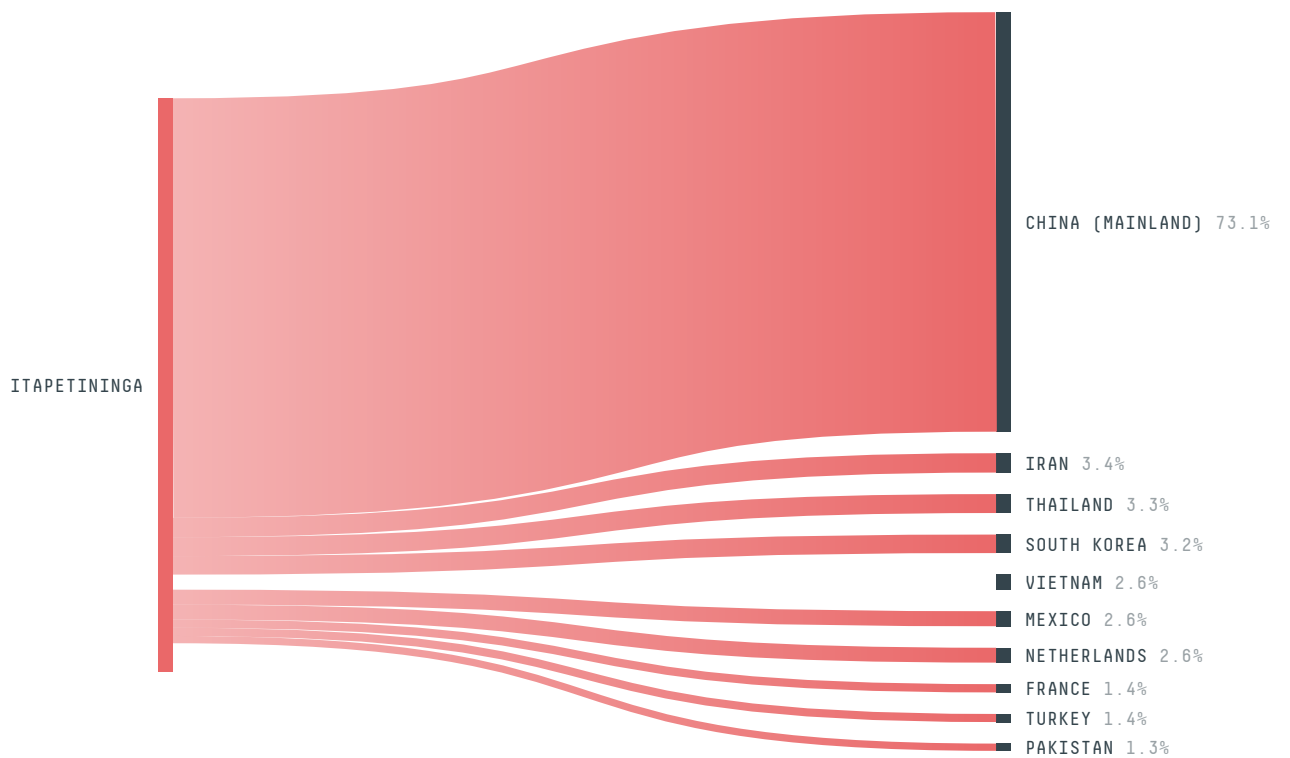
DEFORESTATION TRAJECTORY OF ITAPETININGA



TOP TRADERS OF SOY IN ITAPETININGA IN 2018



TOP IMPORTING COUNTRIES OF SOY FROM ITAPETININGA IN 2018



Trase is a partnership between

 Stockholm Environment Institute

 Global Canopy Programme

In collaboration with

 vizzuality

 The European Forest Institute

and many other organizations and individuals.

Donors

 The Global Environment Facility


 WWF

 Europe

 Gordon and Betty Moore Foundation

 The Nature Conservancy

 Department for International Development

 Formas

 Norway's International Climate and Forest Initiative (NICFI)

[Terms of Use](#) · [Privacy policy](#) · [Cookie policy](#) · [Contact us](#)