



trase

Ubirajara

COMMODITY YEAR COUNTRY BIOME
Soy **2018** **Brazil** **Cerrado**

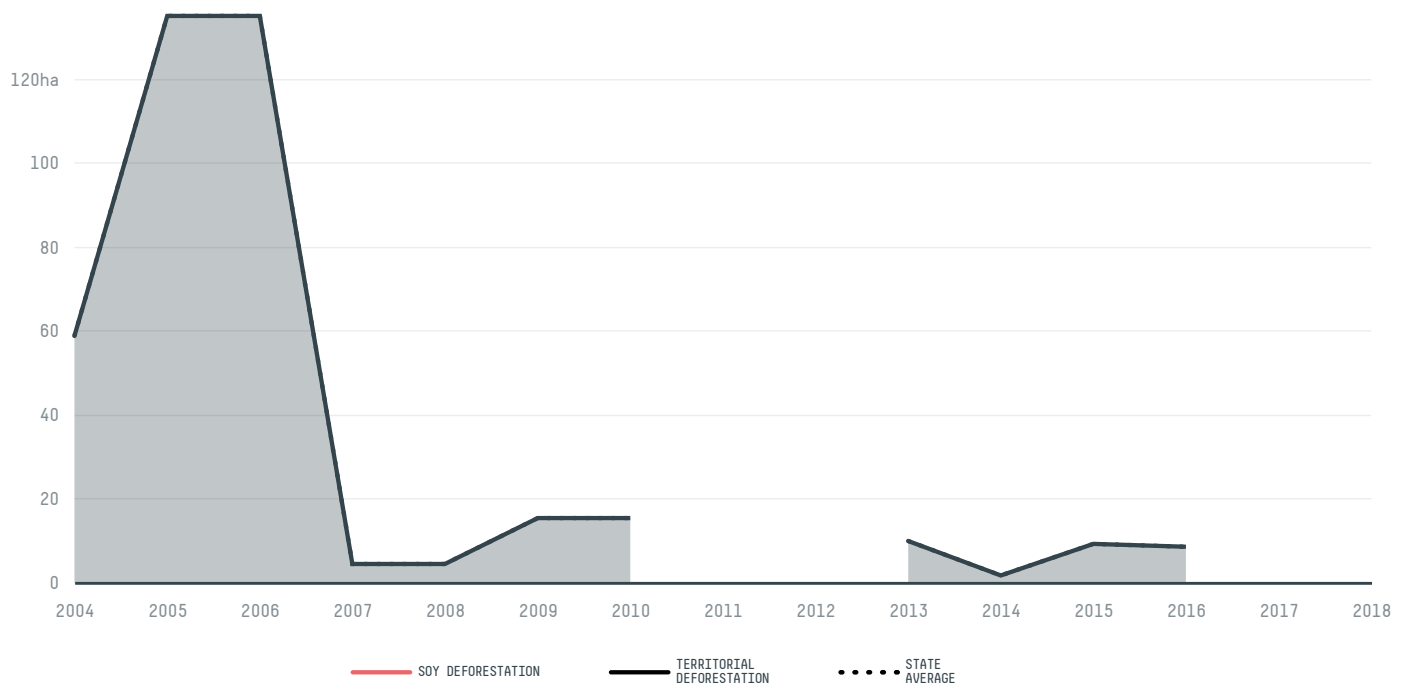
AREA PRODUCTION OF SOY SOY LAND
282 km² **1,674 t** **558 ha**

In 2018, Ubirajara produced 1,674 t of soy occupying a total of 558 ha of land. With less than 0.01% of the total production, it ranks 1362nd in Brazil in soy production. The largest exporter of soy in Ubirajara was Gavilon, which accounted for 99.4% of the total exports, and the main destination was China (Mainland).

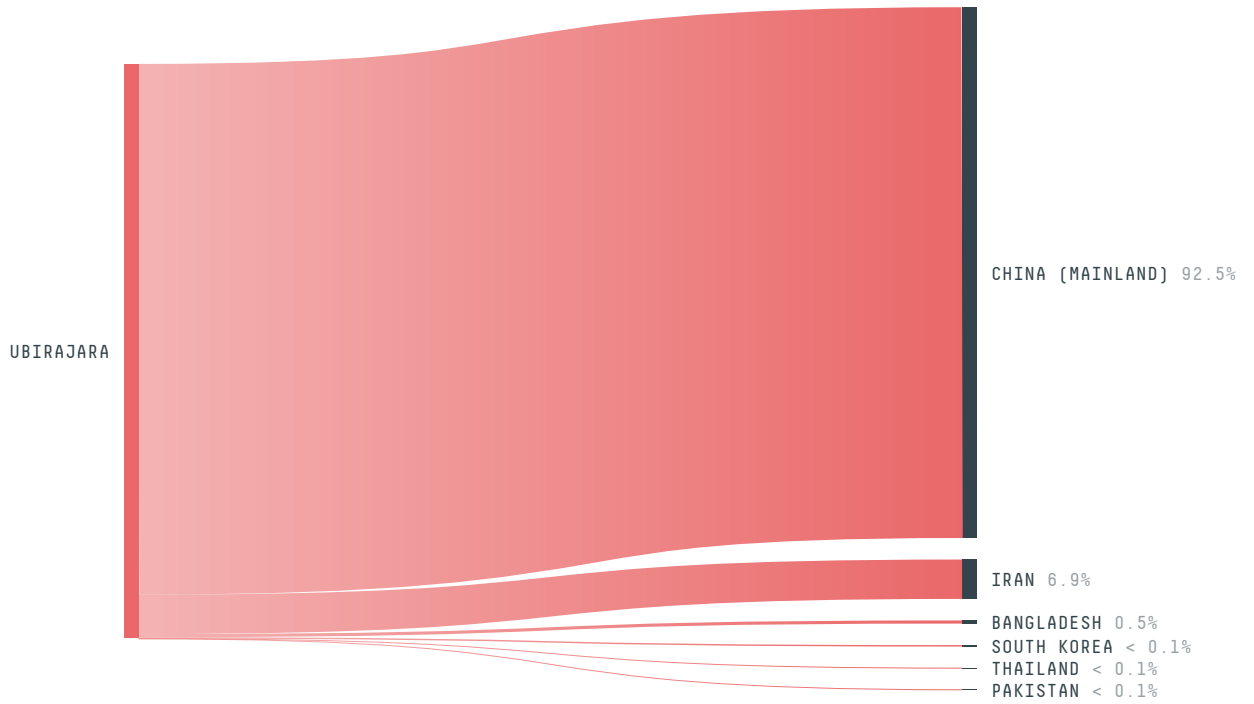
| AGRICULTURAL INDICATORS | SCORE |
|--------------------------------|---------|
| Production of soy | 1,674 t |
| Soy yield | 3 t/ha |
| Agricultural land used for soy | - % |
| ENVIRONMENTAL INDICATORS | SCORE |
| Territorial deforestation | 0 ha |
| Soy deforestation | 0 ha |
| Land-based CO2 emissions | 0 t CO2 |
| Water scarcity | 2 /7 |

| SOCIO-ECONOMIC INDICATORS | SCORE |
|--|--------------|
| Human Development Index | 0.727 /1 |
| GDP per capita | - USD/capita |
| GDP from agriculture | - % |
| Smallholder dominance | 31 % |
| Reported cases of forced labour | 0 |
| Reported cases of land conflicts | - |
| Population | 4,637 |
| TERRITORIAL GOVERNANCE | SCORE |
| Legal Reserve deficit | 1,354.5 ha |
| Legal Reserve deficit as a % of private land | 5.6 % |
| Protected vegetation in private land | 1,586.3 ha |
| Unprotected vegetation in private land | 500.8 ha |
| ACTOR COMMITMENTS | SCORE |
| Round Table on Responsible Soy | - t |

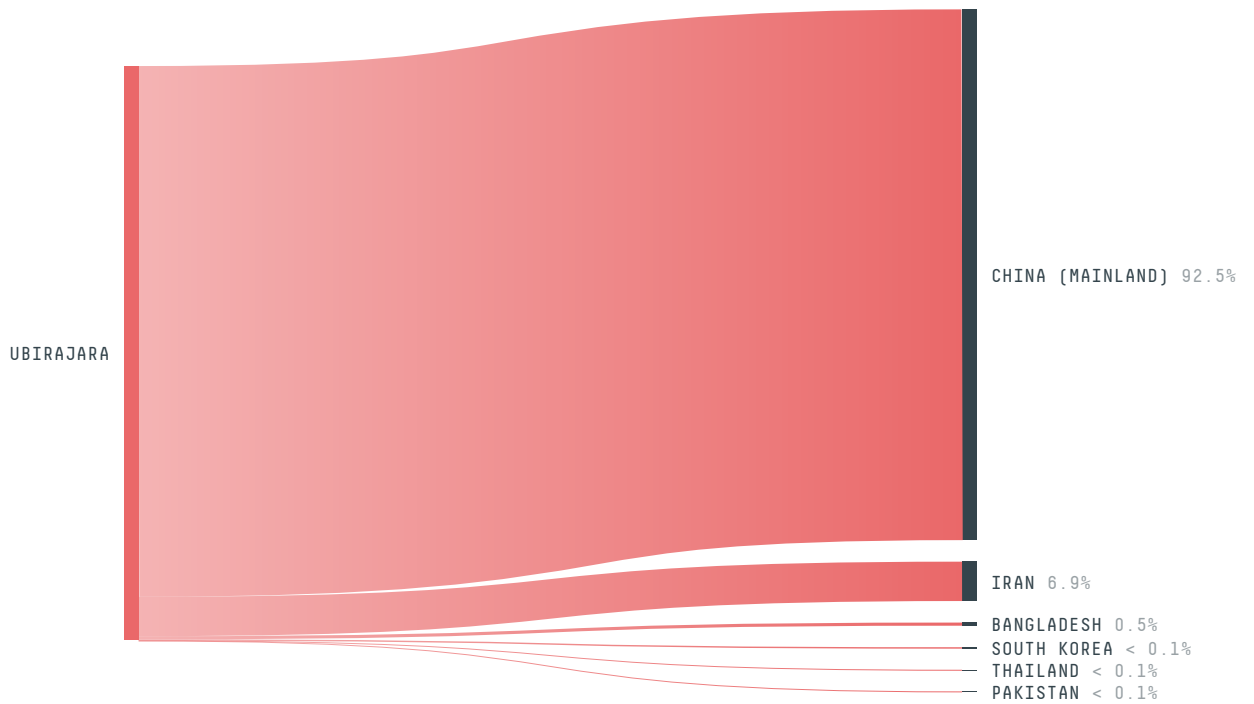
DEFORESTATION TRAJECTORY OF UBIRAJARA



TOP TRADERS OF SOY IN UBIRAJARA IN 2018



TOP IMPORTING COUNTRIES OF SOY FROM UBIRAJARA IN 2018



(