



trase

Lencois paulista

COMMODITY YEAR COUNTRY BIOME
Soy **2018** **Brazil** **Cerrado**

AREA PRODUCTION OF SOY SOY LAND
810 km² **6,430 t** **1,837 ha**

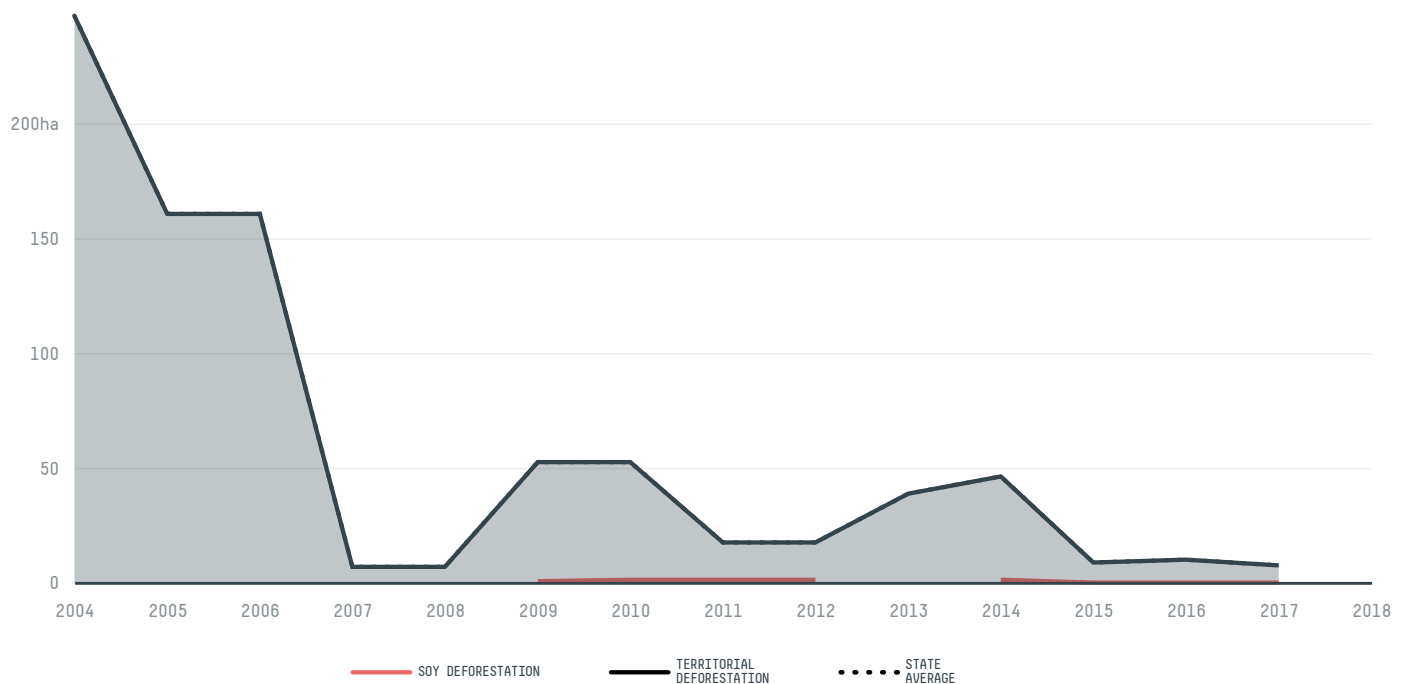
In 2018, Lencois Paulista produced 6,430 t of soy occupying a total of 1,837 ha of land. With 0.01% of the total production, it ranks 1104th in Brazil in soy production. The largest exporter of soy in Lencois Paulista was Gavilon, which accounted for 99.4% of the total exports, and the main destination was China (Mainland).

AGRICULTURAL INDICATORS	SCORE
Production of soy	6,430 t
Soy yield	3.5 t/ha
Agricultural land used for soy	- %

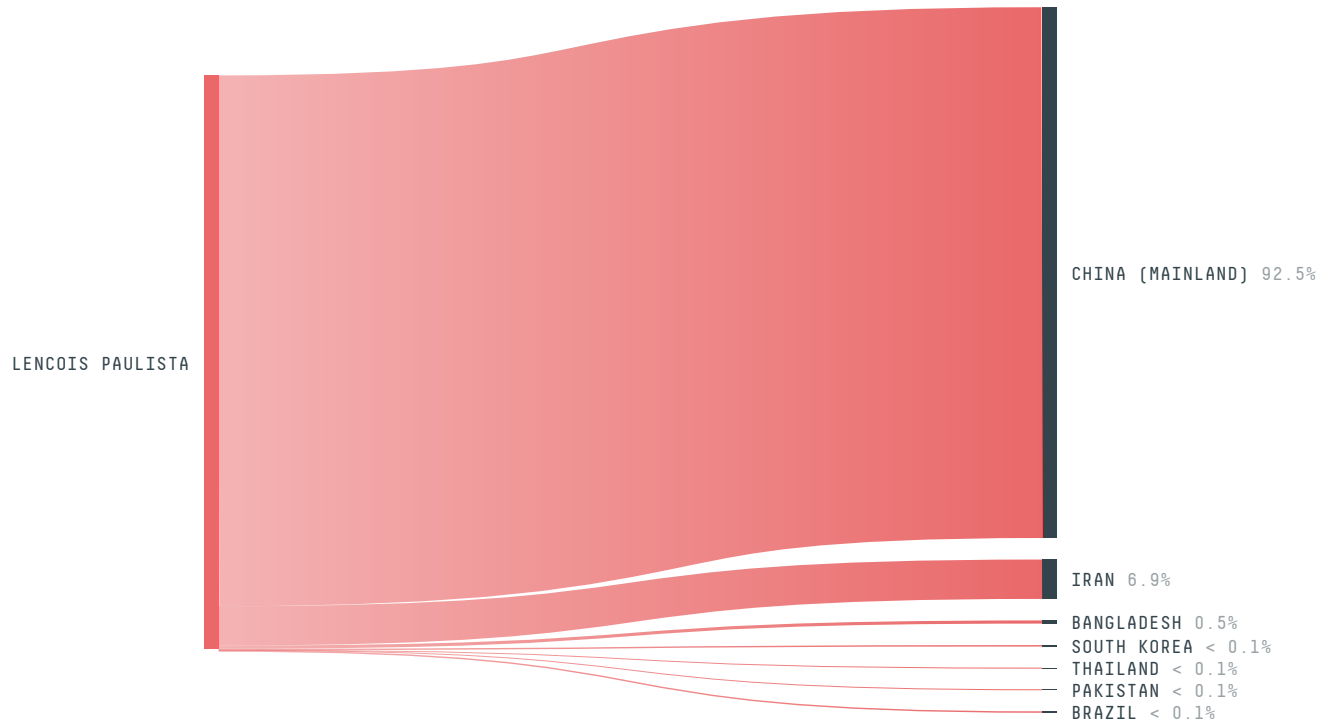
ENVIRONMENTAL INDICATORS	SCORE
Territorial deforestation	0 ha
Soy deforestation	0 ha
Land-based CO2 emissions	0 t CO2
Water scarcity	5 / 7

SOCIO-ECONOMIC INDICATORS	SCORE
Human Development Index	0.764 /1
GDP per capita	- USD/capita
GDP from agriculture	- %
Smallholder dominance	18 %
Reported cases of forced labour	0
Reported cases of land conflicts	-
Population	65,026
TERRITORIAL GOVERNANCE	SCORE
Legal Reserve deficit	5,658.9 ha
Legal Reserve deficit as a % of private land	8.4 %
Protected vegetation in private land	2,773.8 ha
Unprotected vegetation in private land	50.3 ha
ACTOR COMMITMENTS	SCORE
Round Table on Responsible Soy	- t

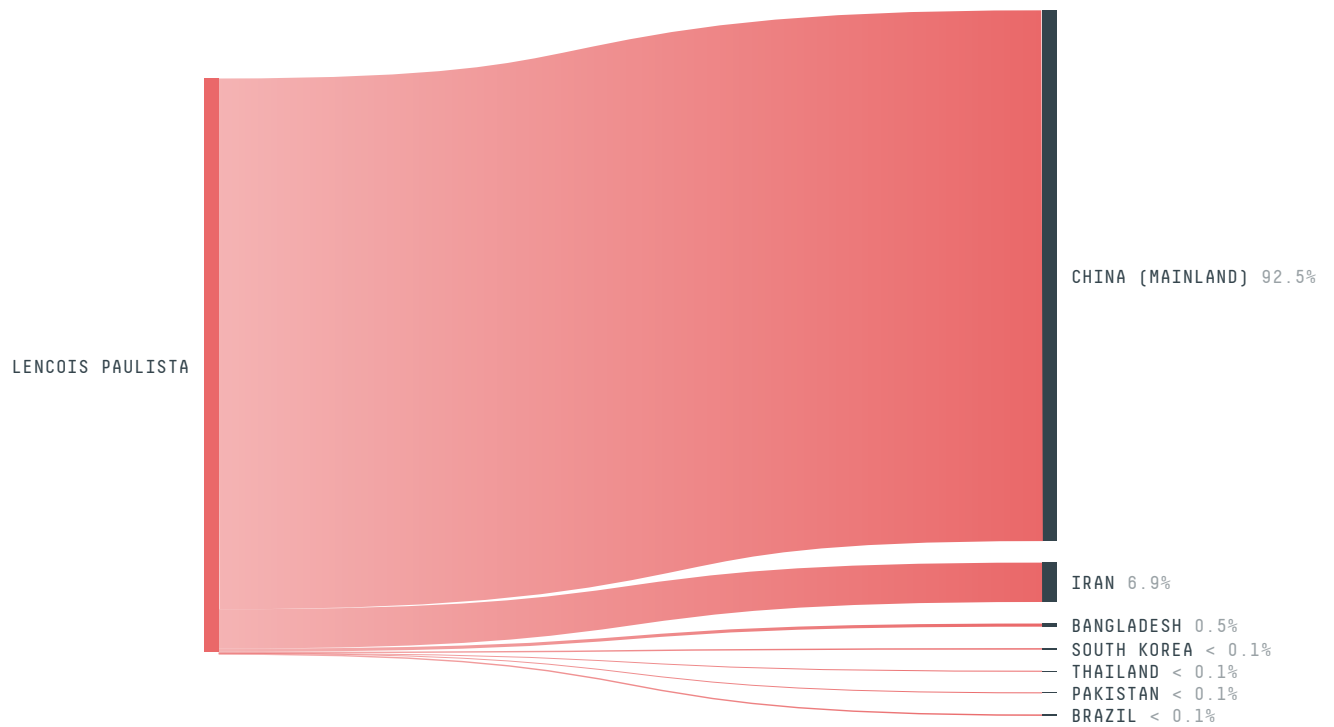
DEFORESTATION TRAJECTORY OF LENCOIS PAULISTA



TOP TRADERS OF SOY IN LENCOIS PAULISTA IN 2018




TOP IMPORTING COUNTRIES OF SOY FROM LENCOIS PAULISTA IN 2018




Trase is a partnership between

 Stockholm Environment Institute

 Global Canopy Programme

In collaboration with

 vizzuality

 The European Forest Institute

and many other organizations and individuals.

Donors


 The Global Environment Facility

 WWF

 Europe

 Gordon and Betty Moore Foundation

 The Nature Conservancy

 Department for International Development

 Formas

 Norway's International Climate and Forest Initiative (NICFI)

[Terms of Use](#) · [Privacy policy](#) · [Cookie policy](#) · [Contact us](#)