



trase

Agudos

COMMODITY YEAR COUNTRY BIOME
Soy **2018** **Brazil** **Cerrado**

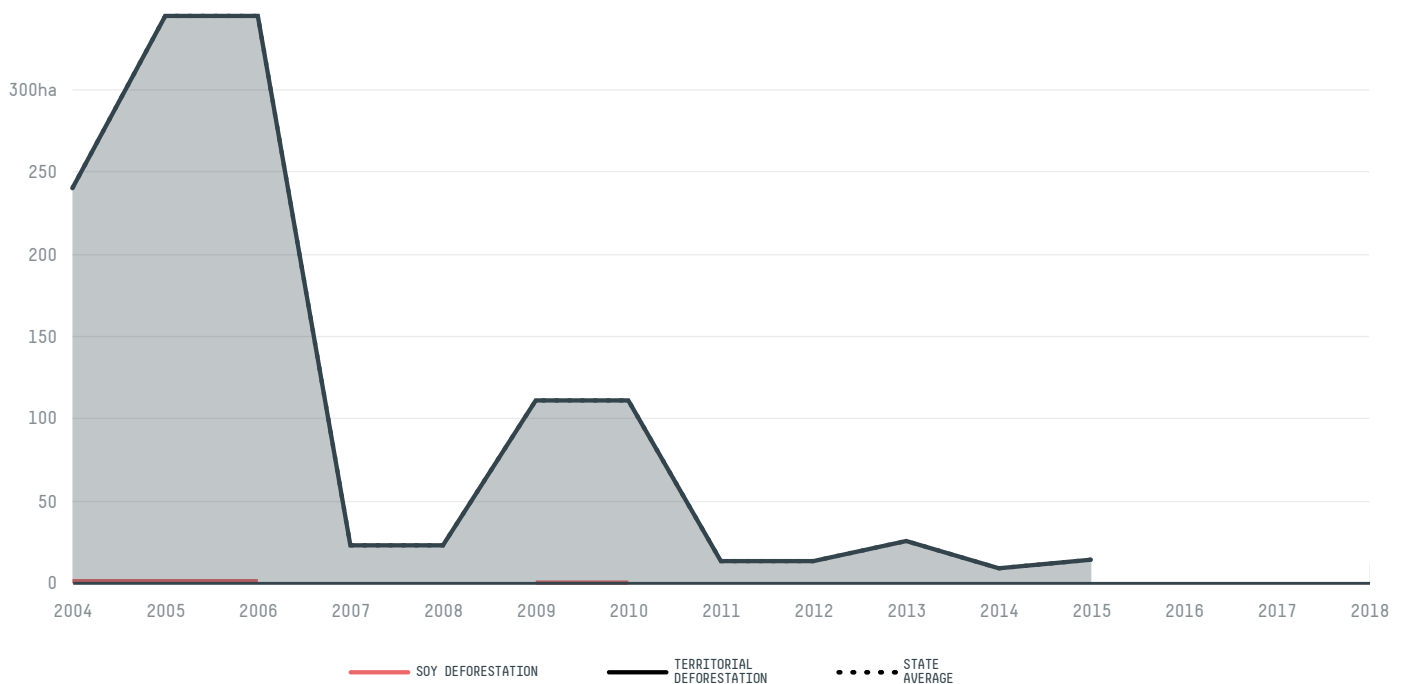
AREA PRODUCTION OF SOY SOY LAND
967 km² **791 t** **220 ha**

In 2018, Agudos produced 791 t of soy occupying a total of 220 ha of land. With less than 0.01% of the total production, it ranks 1478th in Brazil in soy production. The largest exporter of soy in Agudos was Gavilon, which accounted for 99.4% of the total exports, and the main destination was China (Mainland).

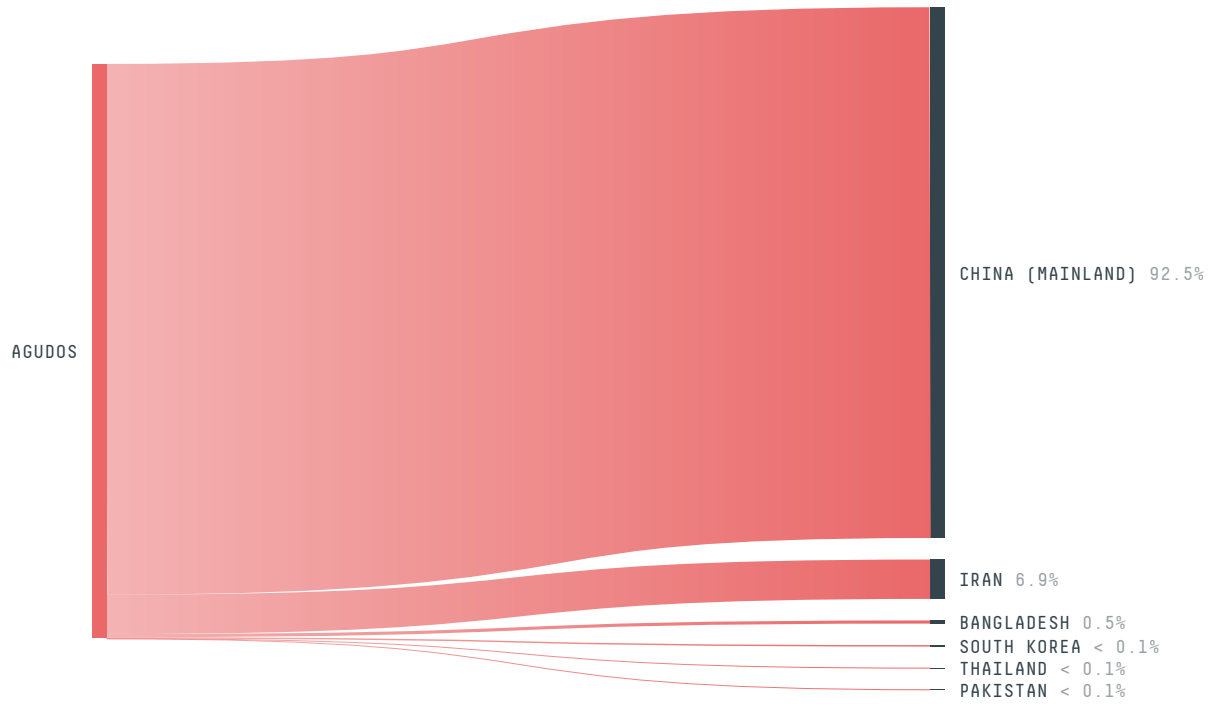
AGRICULTURAL INDICATORS	SCORE
Production of soy	791 t
Soy yield	3.6 t/ha
Agricultural land used for soy	- %
ENVIRONMENTAL INDICATORS	SCORE
Territorial deforestation	12 ha
Soy deforestation	0 ha
Land-based CO2 emissions	2,609.2 t CO2
Water scarcity	2 / 7

SOCIO-ECONOMIC INDICATORS	SCORE
Human Development Index	0.745 /1
GDP per capita	- USD/capita
GDP from agriculture	- %
Smallholder dominance	9 %
Reported cases of forced labour	0
Reported cases of land conflicts	-
Population	36,150
TERRITORIAL GOVERNANCE	SCORE
Legal Reserve deficit	5,022.7 ha
Legal Reserve deficit as a % of private land	5.7 %
Protected vegetation in private land	8,529.6 ha
Unprotected vegetation in private land	1,760.7 ha
ACTOR COMMITMENTS	SCORE
Round Table on Responsible Soy	- t

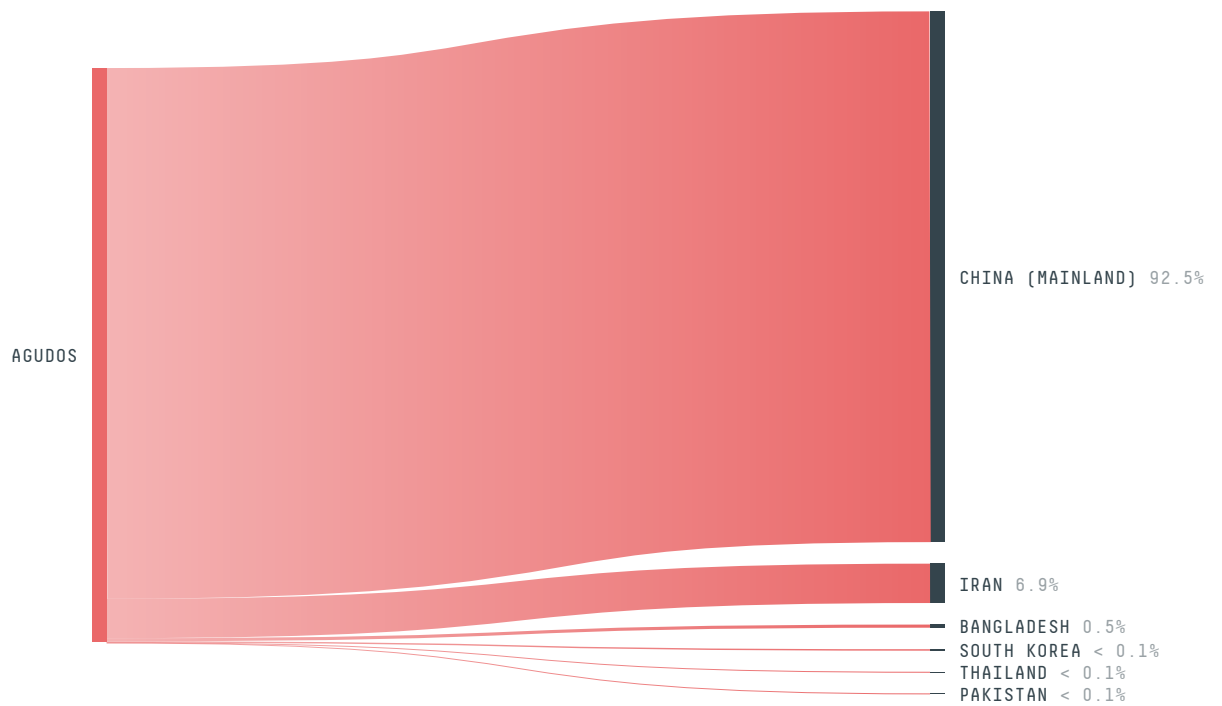
DEFORESTATION TRAJECTORY OF AGUDOS



TOP TRADERS OF SOY IN AGUDOS IN 2018



TOP IMPORTING COUNTRIES OF SOY FROM AGUDOS IN 2018



/