



trase

Jumirim

COMMODITY YEAR COUNTRY BIOME
Soy **2018** **Brazil** **Mata atlantica**

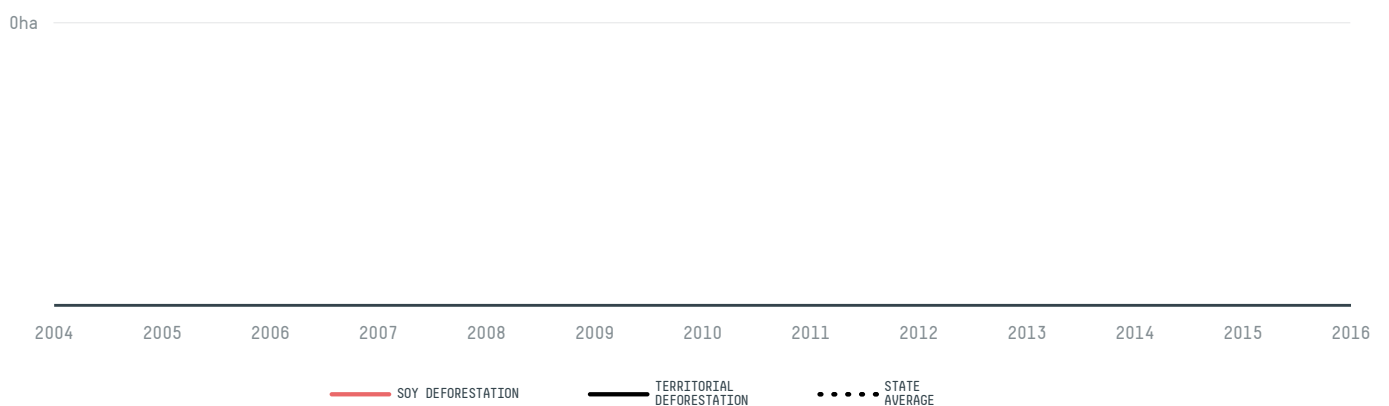
AREA PRODUCTION OF SOY SOY LAND
57 km² **90 t** **30 ha**

In 2018, Jumirim produced 90 t of soy occupying a total of 30 ha of land. With less than 0.01% of the total production, it ranks 1622nd in Brazil in soy production. The largest exporter of soy in Jumirim was Louis Dreyfus, which accounted for 100.0% of the total exports, and the main destination was China (Mainland).

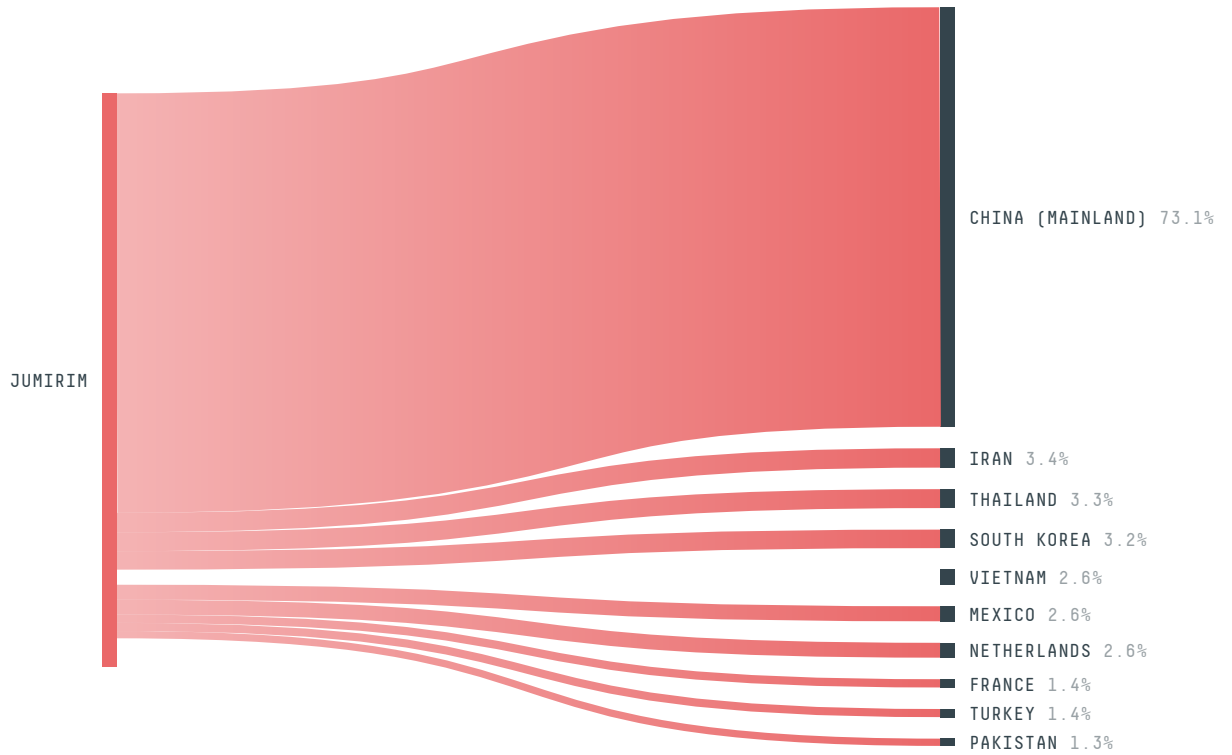
AGRICULTURAL INDICATORS	SCORE
Production of soy	90 t
Soy yield	3 t/ha
Agricultural land used for soy	- %
ENVIRONMENTAL INDICATORS	SCORE
Territorial deforestation	- ha
Soy deforestation	- ha
Land-based CO2 emissions	- t CO2
Water scarcity	2 /7

SOCIO-ECONOMIC INDICATORS	SCORE
Human Development Index	0.741 /1
GDP per capita	- USD/capita
GDP from agriculture	- %
Smallholder dominance	90 %
Reported cases of forced labour	0
Reported cases of land conflicts	-
Population	3,042
TERRITORIAL GOVERNANCE	SCORE
Legal Reserve deficit	11.8 ha
Legal Reserve deficit as a % of private land	0.3 %
Protected vegetation in private land	299.8 ha
Unprotected vegetation in private land	91 ha
ACTOR COMMITMENTS	SCORE
Round Table on Responsible Soy	- t

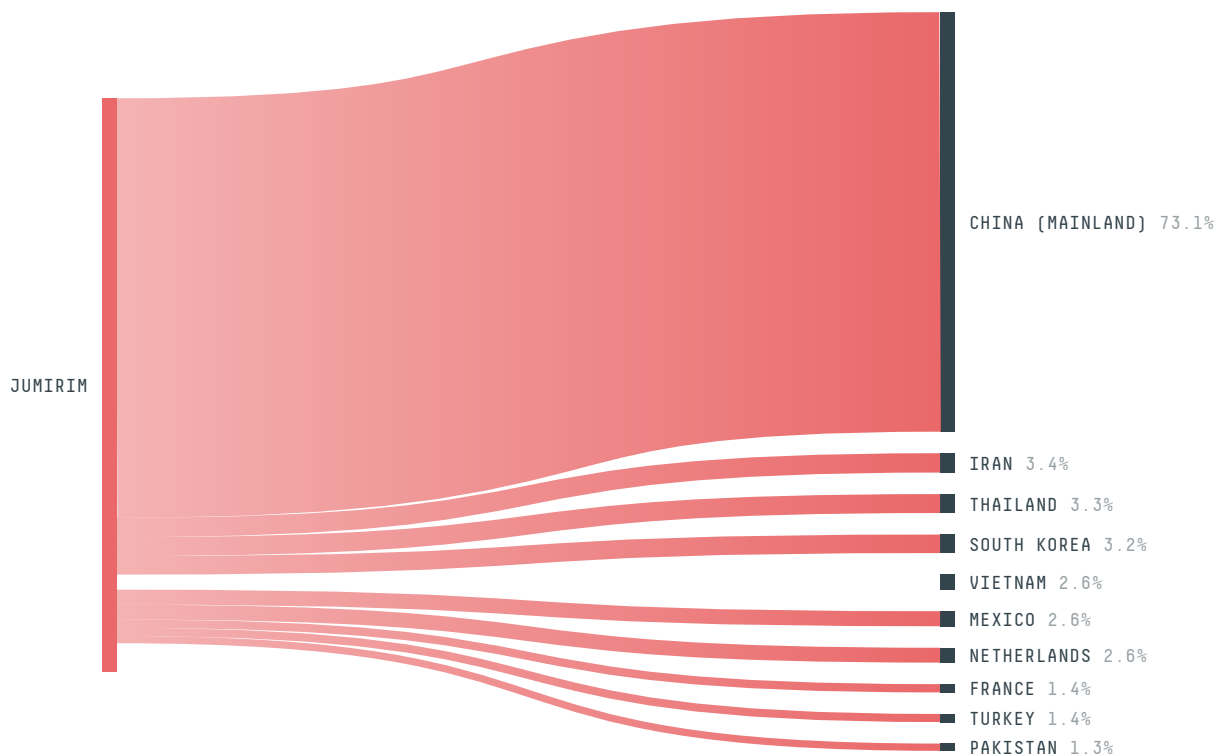
DEFORESTATION TRAJECTORY OF JUMIRIM



TOP TRADERS OF SOY IN JUMIRIM IN 2018




TOP IMPORTING COUNTRIES OF SOY FROM JUMIRIM IN 2018





Trase is a partnership between

 Stockholm Environment Institute

 Global Canopy Programme

In collaboration with

 vizzuality

 The European Forest Institute

and many other organizations and individuals.


Donors

 The Global Environment Facility

 WWF


 Europe

 Gordon and Betty Moore Foundation

 The Nature Conservancy

 Department for International Development

 Formas

 Norway's International Climate and Forest Initiative (NICFI)

[Terms of Use](#) · [Privacy policy](#) · [Cookie policy](#) · [Contact us](#)