



trase

Pirassununga

COMMODITY YEAR COUNTRY BIOME
Soy 2018 Brazil Mata atlantica

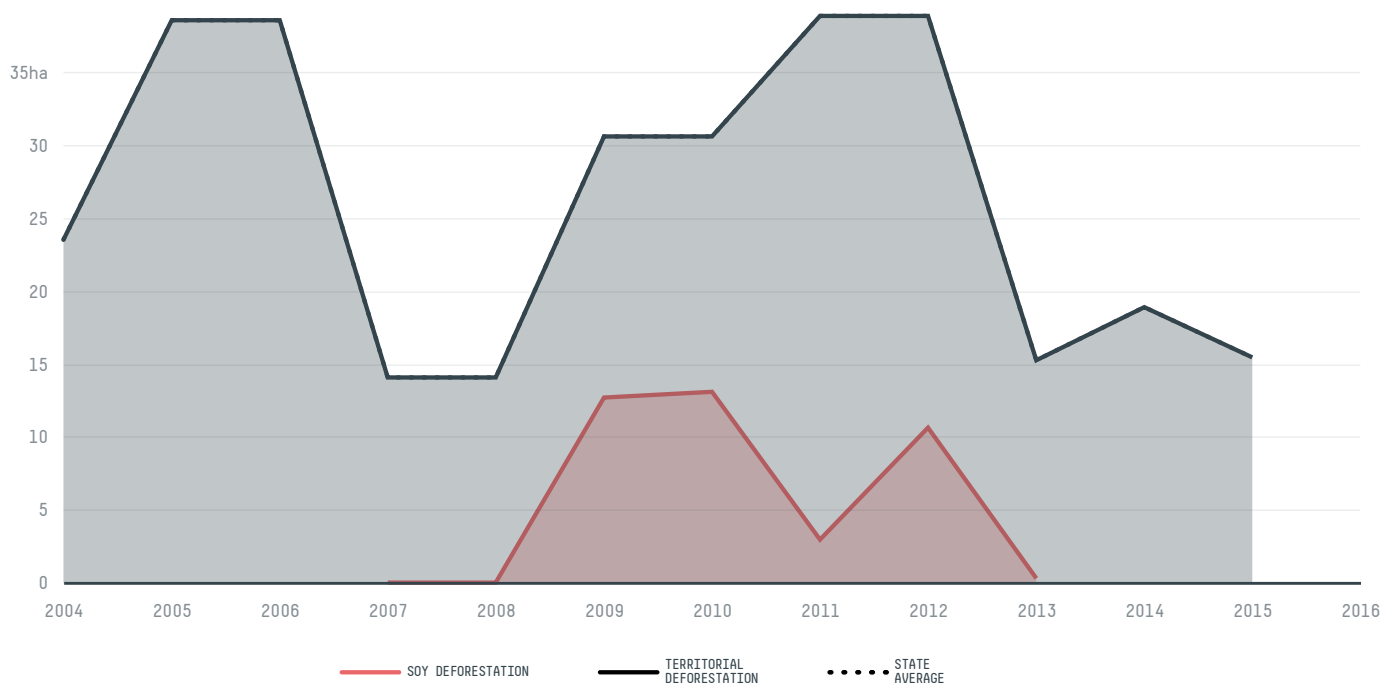
AREA PRODUCTION OF SOY SOY LAND
727 km² 15,000 t 5,000 ha

In 2018, Pirassununga produced 15,000 t of soy occupying a total of 5,000 ha of land. With 0.01% of the total production, it ranks 895th in Brazil in soy production. The largest exporter of soy in Pirassununga was Louis Dreyfus, which accounted for 100.0% of the total exports, and the main destination was China (Mainland).

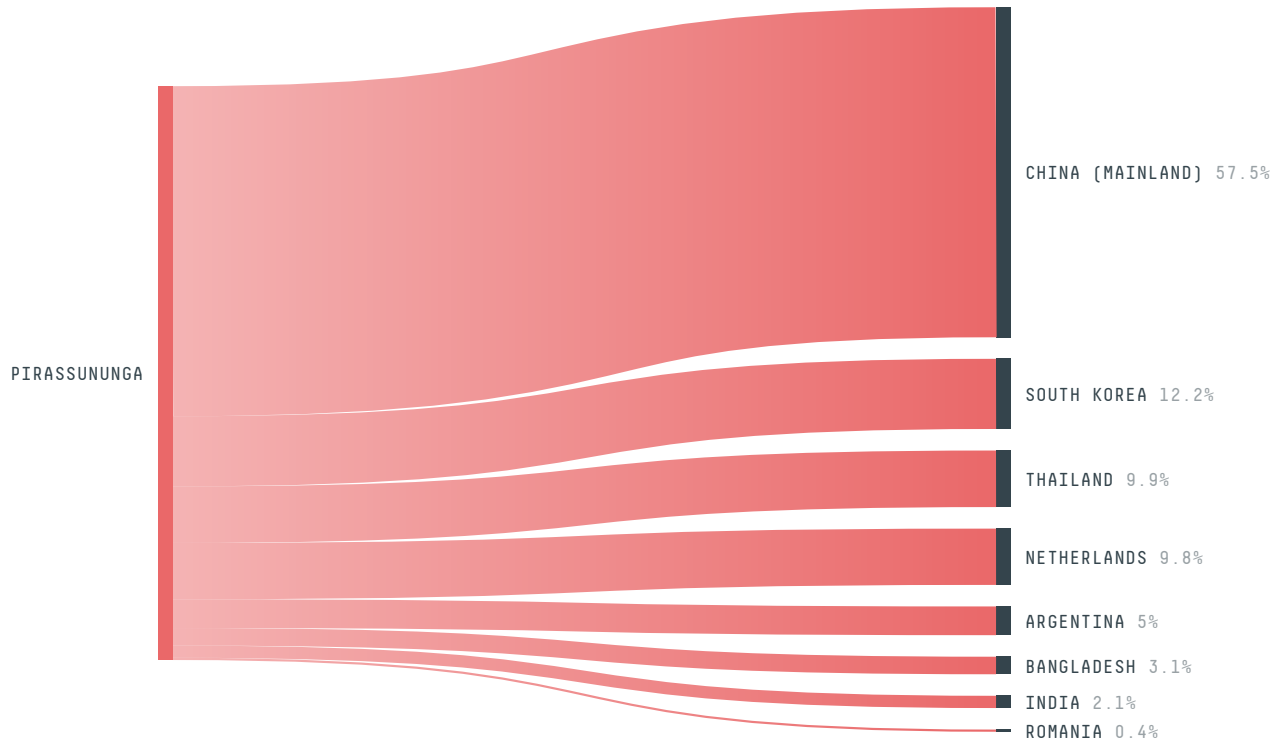
AGRICULTURAL INDICATORS	SCORE
Production of soy	15,000 t
Soy yield	3 t/ha
Agricultural land used for soy	- %
ENVIRONMENTAL INDICATORS	SCORE
Territorial deforestation	- ha
Soy deforestation	- ha
Land-based CO2 emissions	- t CO2
Water scarcity	4 /7

SOCIO-ECONOMIC INDICATORS	SCORE
Human Development Index	0.801 /1
GDP per capita	- USD/capita
GDP from agriculture	- %
Smallholder dominance	42 %
Reported cases of forced labour	0
Reported cases of land conflicts	-
Population	73,656
TERRITORIAL GOVERNANCE	SCORE
Legal Reserve deficit	2,491.1 ha
Legal Reserve deficit as a % of private land	4.7 %
Protected vegetation in private land	3,361.5 ha
Unprotected vegetation in private land	274.3 ha
ACTOR COMMITMENTS	SCORE
Round Table on Responsible Soy	- t

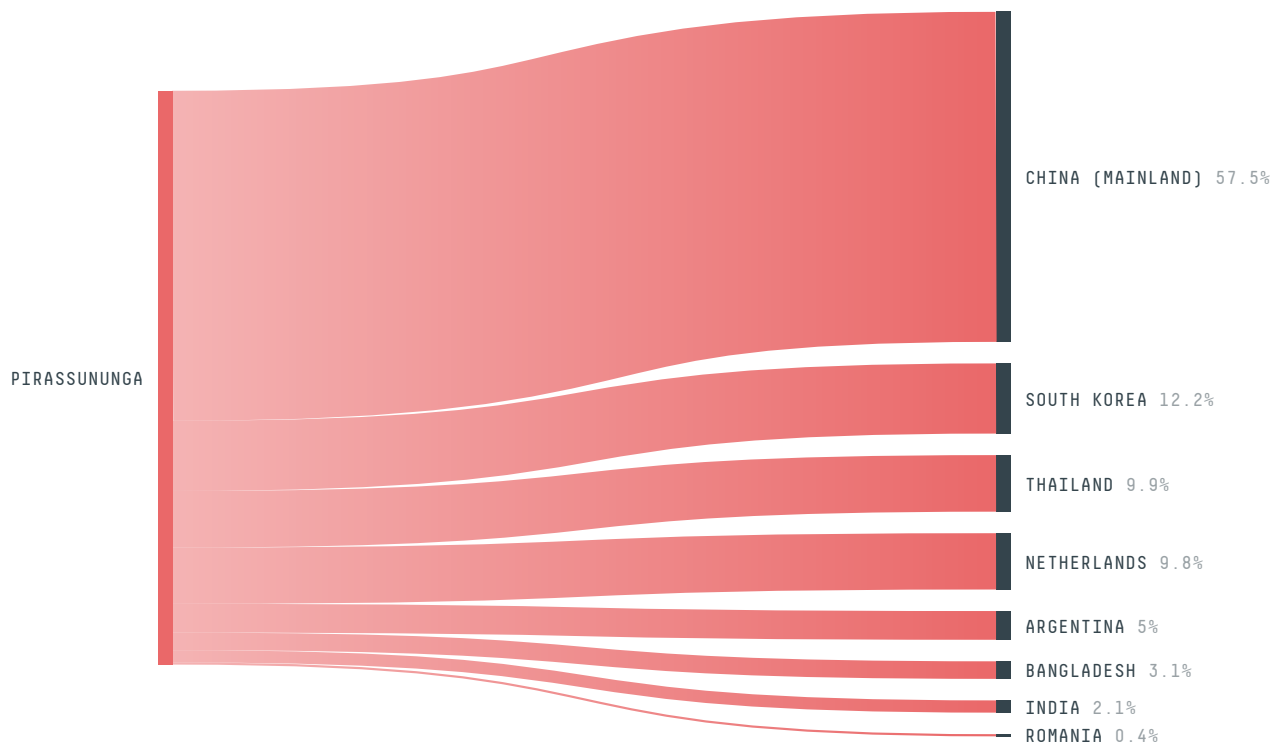
DEFORESTATION TRAJECTORY OF PIRASSUNUNGA



TOP TRADERS OF SOY IN PIRASSUNUNGA IN 2018




TOP IMPORTING COUNTRIES OF SOY FROM PIRASSUNUNGA IN 2018




Trase is a partnership between

 Stockholm Environment Institute

 Global Canopy Programme

In collaboration with

 vizzuality

 The European Forest Institute

and many other organizations and individuals.

Donors

 The Global Environment Facility

 WWF

 Europe

 Gordon and Betty Moore Foundation

 The Nature Conservancy

 Department for International Development

 Formas

 Norway's International Climate and Forest Initiative (NICFI)

[Terms of Use](#) · [Privacy policy](#) · [Cookie policy](#) · [Contact us](#)