



trase

Planalto

COMMODITY YEAR COUNTRY BIOME
Soy **2018** **Brazil** **Mata atlantica**

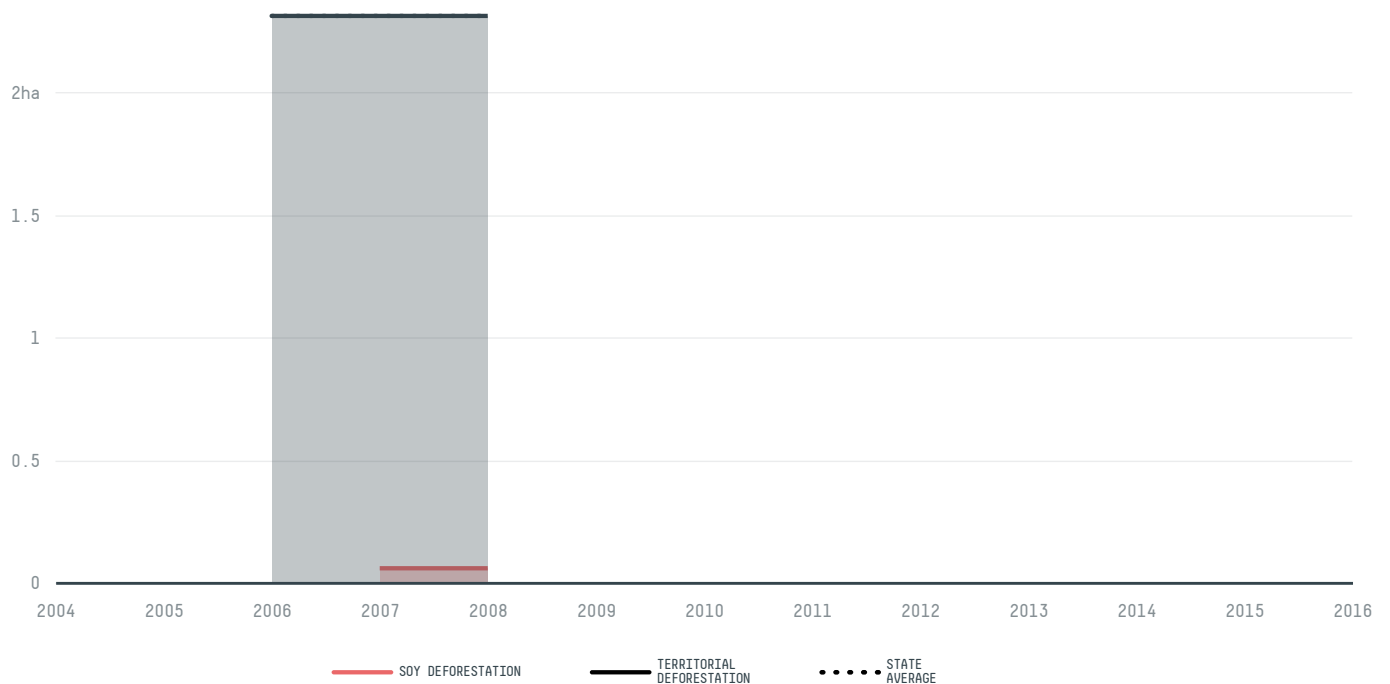
AREA PRODUCTION OF SOY SOY LAND
290 km² **405 t** **150 ha**

In 2018, Planalto produced 405 t of soy occupying a total of 150 ha of land. With less than 0.01% of the total production, it ranks 1540th in Brazil in soy production. The largest exporter of soy in Planalto was Cutrale, which accounted for 100.0% of the total exports, and the main destination was China (Mainland).


AGRICULTURAL INDICATORS	SCORE
Production of soy	405 t
Soy yield	2.7 t/ha
Agricultural land used for soy	- %
ENVIRONMENTAL INDICATORS	SCORE
Territorial deforestation	- ha
Soy deforestation	- ha
Land-based CO2 emissions	- t CO2
Water scarcity	2 / 7

SOCIO-ECONOMIC INDICATORS	SCORE
Human Development Index	0.719 /1
GDP per capita	- USD/capita
GDP from agriculture	- %
Smallholder dominance	15 %
Reported cases of forced labour	0
Reported cases of land conflicts	-
Population	4,808
TERRITORIAL GOVERNANCE	SCORE
Legal Reserve deficit	1,363.2 ha
Legal Reserve deficit as a % of private land	5.3 %
Protected vegetation in private land	2,631.9 ha
Unprotected vegetation in private land	453.4 ha
ACTOR COMMITMENTS	SCORE
Round Table on Responsible Soy	- t


DEFORESTATION TRAJECTORY OF PLANALTO



TOP TRADERS OF SOY IN PLANALTO IN 2018



TOP IMPORTING COUNTRIES OF SOY FROM PLANALTO IN 2018



(