



# trase

## Adamantina

COMMODITY YEAR COUNTRY BIOME  
**Soy 2018 Brazil Mata atlantica**

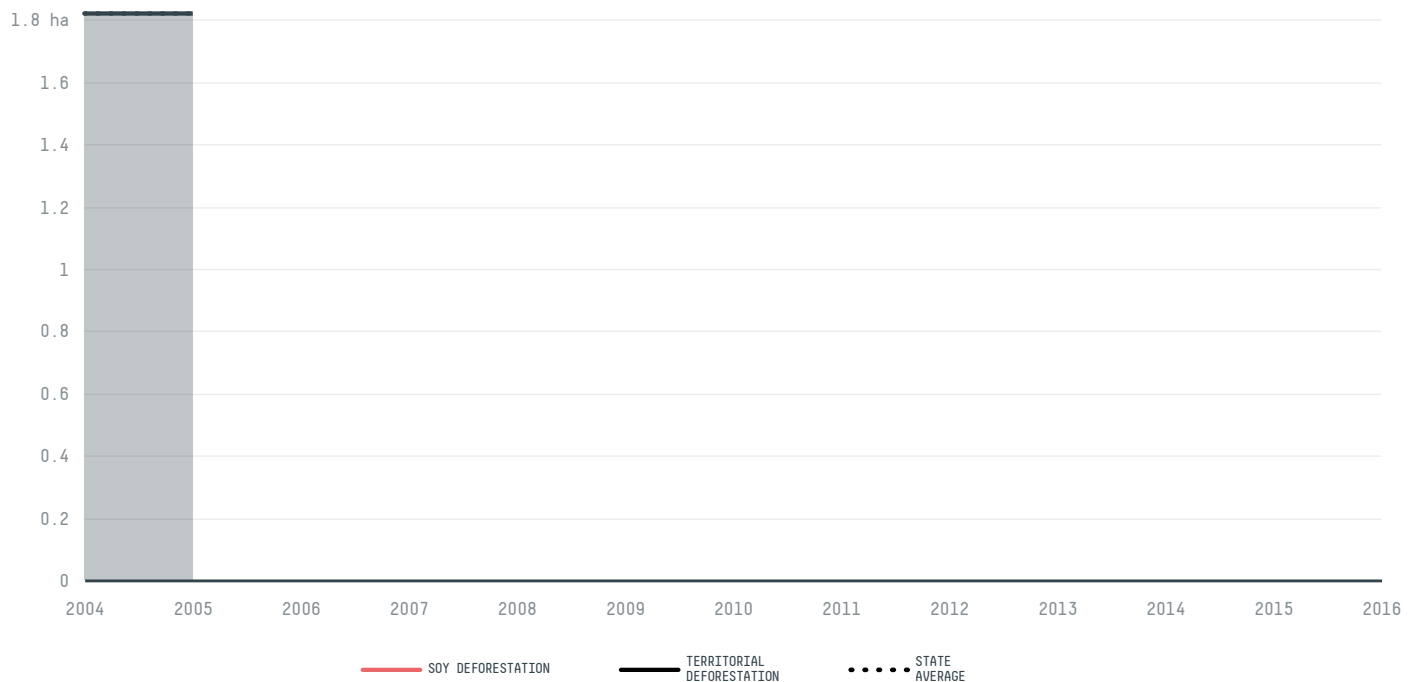
AREA PRODUCTION OF SOY SOY LAND  
**412 km<sup>2</sup> 720 t 300 ha**

In 2018, Adamantina produced 720 t of soy occupying a total of 300 ha of land. With less than 0.01% of the total production, it ranks 1488th in Brazil in soy production. The largest exporter of soy in Adamantina was Cutrale, which accounted for 100.0% of the total exports, and the main destination was China (Mainland).


AGRICULTURAL INDICATORS	SCORE
Production of soy	720 t
Soy yield	2.4 t/ha
Agricultural land used for soy	- %
ENVIRONMENTAL INDICATORS	SCORE
Territorial deforestation	- ha
Soy deforestation	- ha
Land-based CO2 emissions	- t CO2
Water scarcity	4 /7

SOCIO-ECONOMIC INDICATORS	SCORE
Human Development Index	0.79 /1
GDP per capita	- USD/capita
GDP from agriculture	- %
Smallholder dominance	37 %
Reported cases of forced labour	0
Reported cases of land conflicts	-
Population	34,953
TERRITORIAL GOVERNANCE	SCORE
Legal Reserve deficit	2,293.8 ha
Legal Reserve deficit as a % of private land	6.4 %
Protected vegetation in private land	982.1 ha
Unprotected vegetation in private land	29.7 ha
ACTOR COMMITMENTS	SCORE
Round Table on Responsible Soy	- t


## DEFORESTATION TRAJECTORY OF ADAMANTINA



## TOP TRADERS OF SOY IN ADAMANTINA IN 2018



## TOP IMPORTING COUNTRIES OF SOY FROM ADAMANTINA IN 2018



)