



# trase

## Gouveia

COMMODITY    YEAR    COUNTRY    BIOME  
**Soy**    **2010**    **Brazil**    **Cerrado**

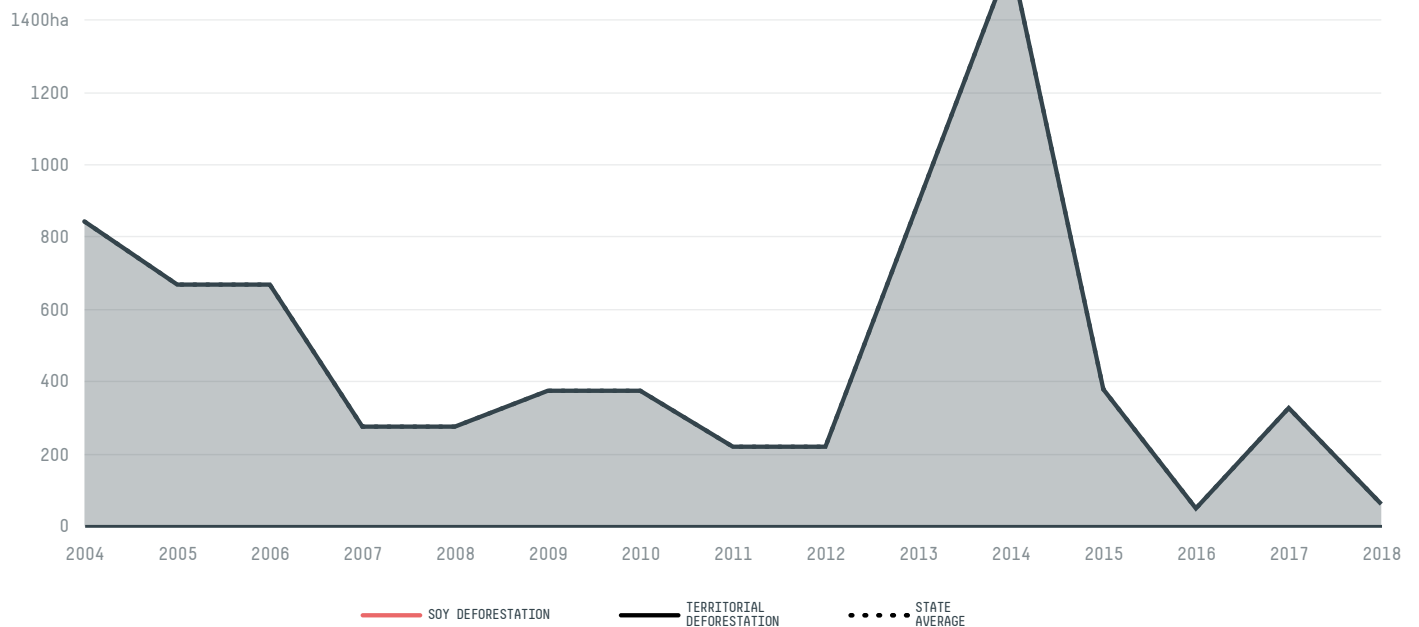
AREA    PRODUCTION OF SOY    SOY LAND  
**867 km<sup>2</sup>**    **2 t**    **1 ha**

In 2010, Gouveia produced 2 t of soy occupying a total of 1 ha of land. With less than 0.01% of the total production, it ranks 1166th in Brazil in soy production. The largest exporter of soy in Gouveia was Adm, which accounted for 100.0% of the total exports, and the main destination was China (Mainland).

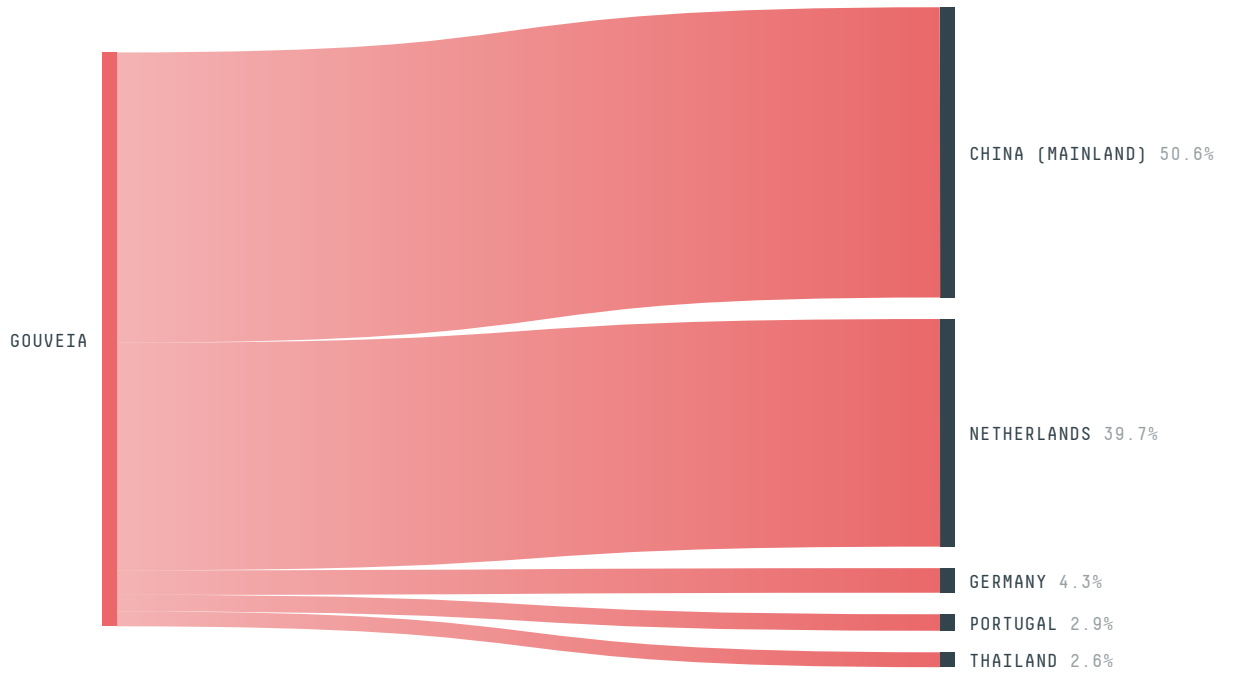
AGRICULTURAL INDICATORS	SCORE
Production of soy	2 t
Soy yield	2 t/ha
Agricultural land used for soy	0.1 %
ENVIRONMENTAL INDICATORS	SCORE
Territorial deforestation	372 ha
Soy deforestation	0 ha
Land-based CO2 emissions	25,621.4 t CO2
Water scarcity	2 /7

SOCIO-ECONOMIC INDICATORS	SCORE
Human Development Index	0.681 /1
GDP per capita	4,528 USD/capita
GDP from agriculture	4.6 %
Smallholder dominance	36 %
Reported cases of forced labour	-
Reported cases of land conflicts	-
Population	12,030
TERRITORIAL GOVERNANCE	SCORE
Legal Reserve deficit	14.6 ha
Legal Reserve deficit as a % of private land	0 %
Protected vegetation in private land	8,824.3 ha
Unprotected vegetation in private land	16,201 ha
ACTOR COMMITMENTS	SCORE
Round Table on Responsible Soy	- t


## DEFORESTATION TRAJECTORY OF GOUVEIA



## TOP TRADERS OF SOY IN GOUVEIA IN 2010



## TOP IMPORTING COUNTRIES OF SOY FROM GOUVEIA IN 2010



(