



trase

Sao joao del rei

COMMODITY YEAR COUNTRY BIOME
Soy 2018 Brazil Mata atlantica

AREA PRODUCTION OF SOY SOY LAND
1,452 km² 17,568 t 4,800 ha

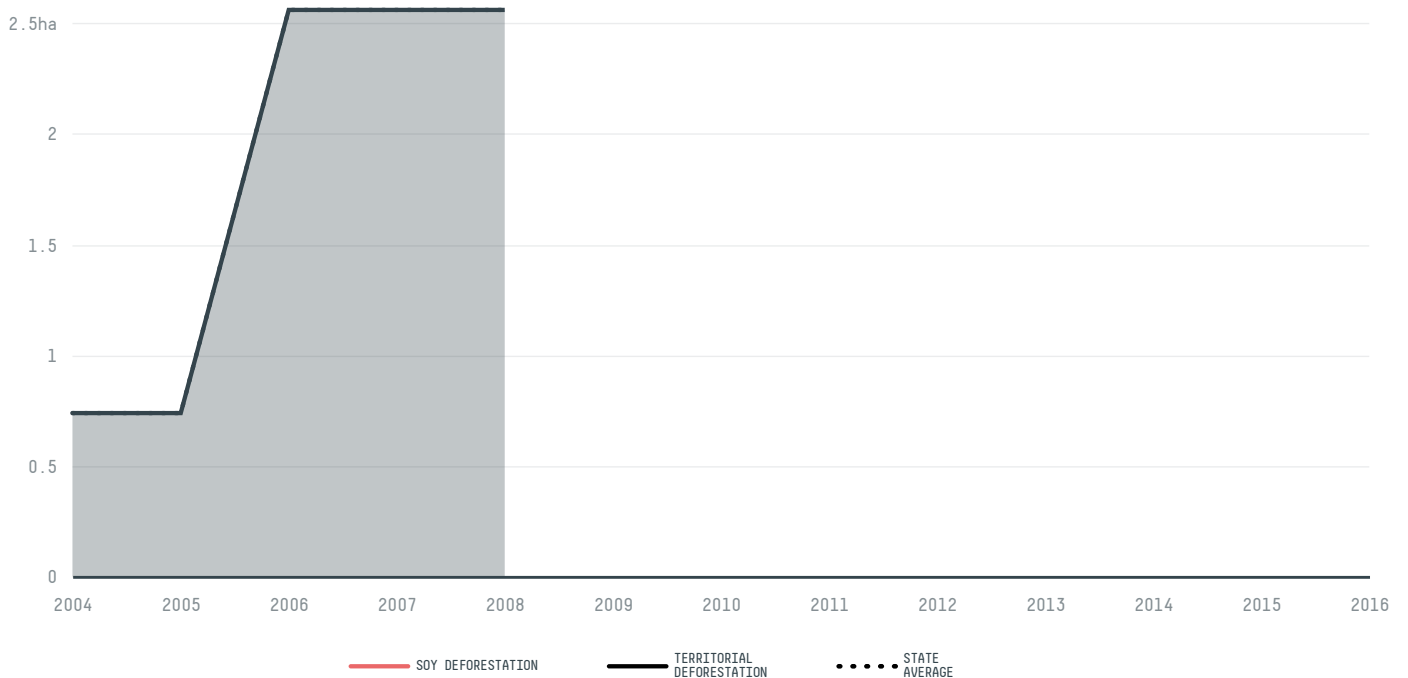
In 2018, Sao Joao Del Rei produced 17,568 t of soy occupying a total of 4,800 ha of land. With 0.01% of the total production, it ranks 850th in Brazil in soy production. The largest exporter of soy in Sao Joao Del Rei was Glencore, which accounted for 99.3% of the total exports, and the main destination was China (Mainland).

AGRICULTURAL INDICATORS	SCORE
Production of soy	17,568 t
Soy yield	3.7 t/ha
Agricultural land used for soy	- %

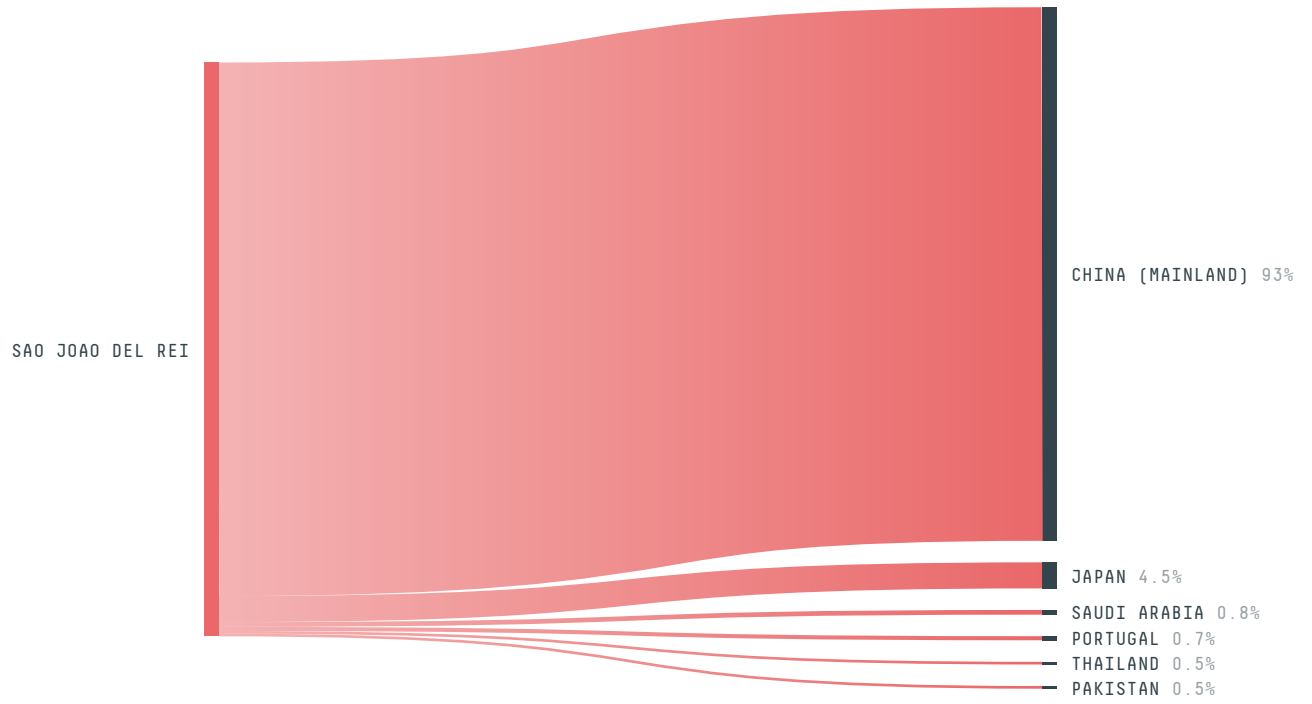
ENVIRONMENTAL INDICATORS	SCORE
Territorial deforestation	- ha
Soy deforestation	- ha
Land-based CO2 emissions	- t CO2
Water scarcity	2 /7

SOCIO-ECONOMIC INDICATORS	SCORE
Human Development Index	0.758 /1
GDP per capita	- USD/capita
GDP from agriculture	- %
Smallholder dominance	72 %
Reported cases of forced labour	1
Reported cases of land conflicts	-
Population	88,405
TERRITORIAL GOVERNANCE	SCORE
Legal Reserve deficit	241.2 ha
Legal Reserve deficit as a % of private land	0.3 %
Protected vegetation in private land	12,644.8 ha
Unprotected vegetation in private land	7,950 ha
ACTOR COMMITMENTS	SCORE
Round Table on Responsible Soy	- t

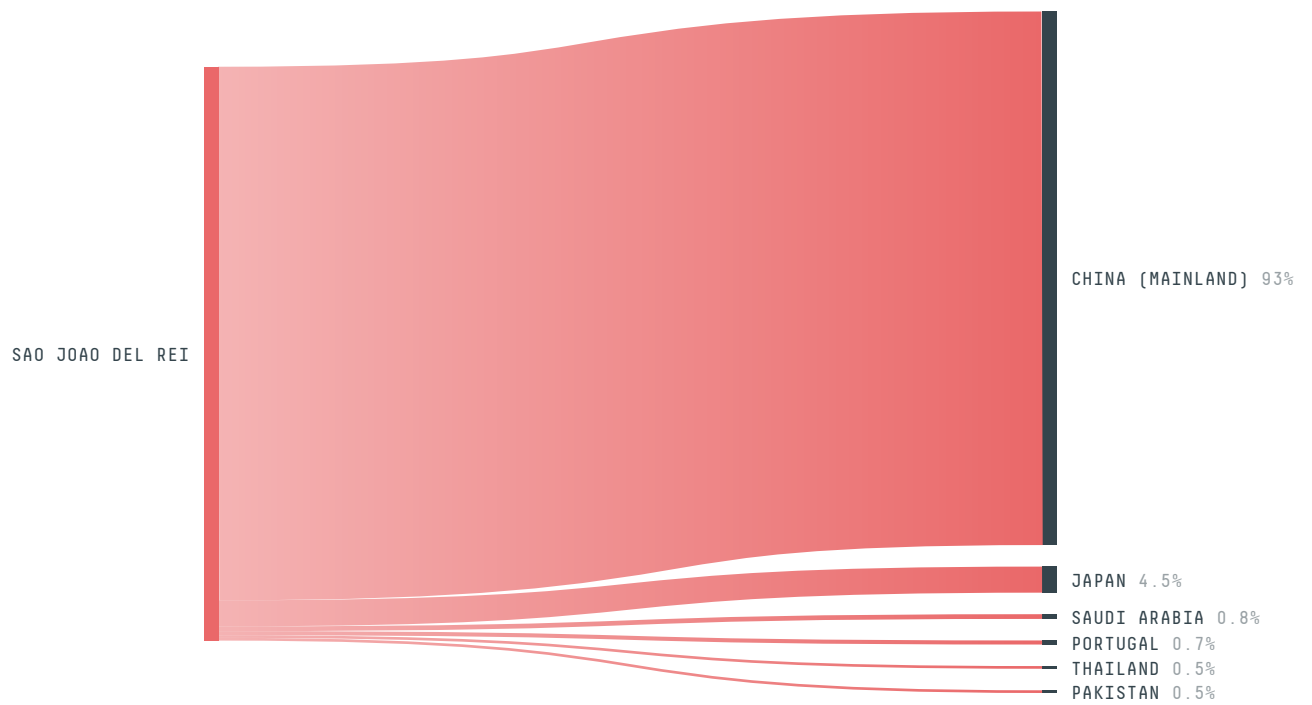
DEFORESTATION TRAJECTORY OF SAO JOAO DEL REI



TOP TRADERS OF SOY IN SAO JOAO DEL REI IN 2018



TOP IMPORTING COUNTRIES OF SOY FROM SAO JOAO DEL REI IN 2018



(