



trase

Candeias do jamari

COMMODITY YEAR COUNTRY BIOME
Soy 2018 Brazil Amazonia

AREA PRODUCTION OF SOY SOY LAND
6,844 km² 13,500 t 5,000 ha

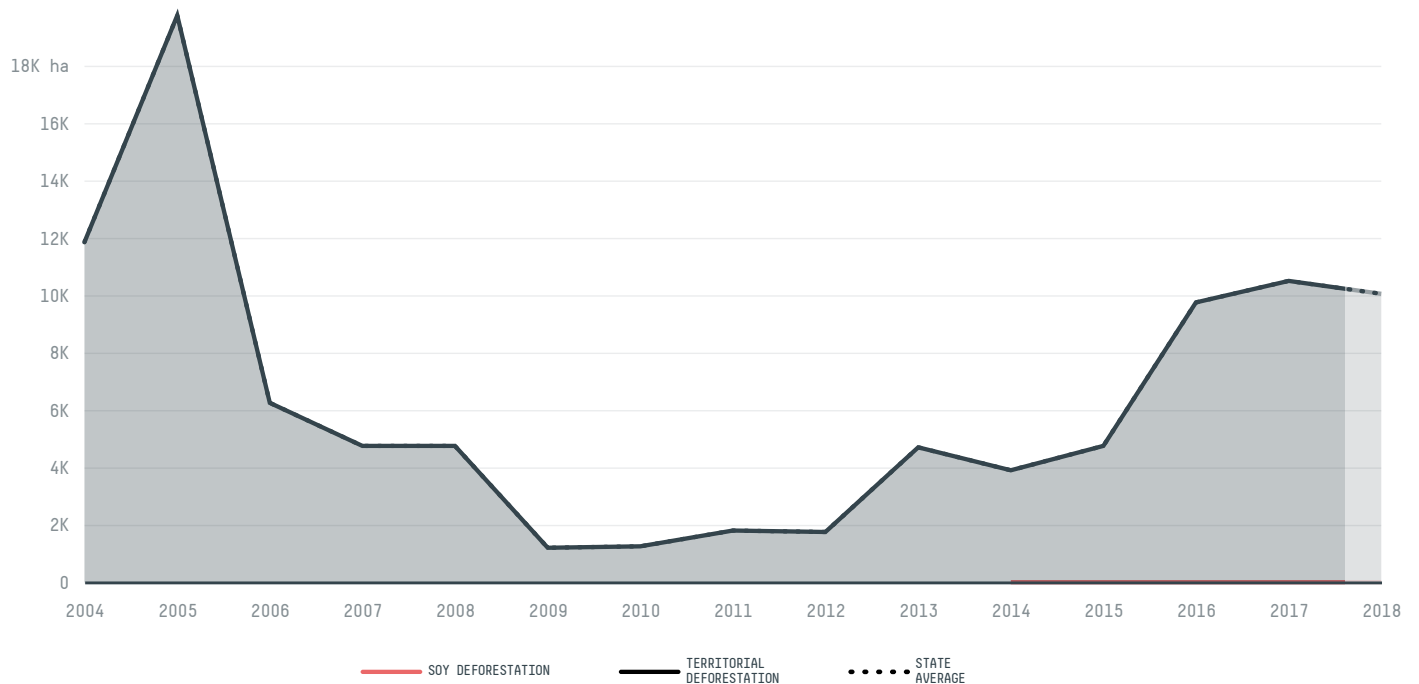
In 2018, Candeias Do Jamari produced 13,500 t of soy occupying a total of 5,000 ha of land. With 0.01% of the total production, it ranks 922nd in Brazil in soy production. The largest exporter of soy in Candeias Do Jamari was Amaggi, which accounted for 100.0% of the total exports, and the main destination was Netherlands.

AGRICULTURAL INDICATORS	SCORE
Production of soy	13,500 t
Soy yield	2.7 t/ha
Agricultural land used for soy	67.9 %


ENVIRONMENTAL INDICATORS	SCORE
Territorial deforestation	10,069 ha
Soy deforestation	< 1 ha
Land-based CO2 emissions	5,745,659.2 t CO2
Water scarcity	2 / 7

SOCIO-ECONOMIC INDICATORS	SCORE
Human Development Index	0.649 /1
GDP per capita	- USD/capita
GDP from agriculture	- %
Smallholder dominance	75 %
Reported cases of forced labour	0
Reported cases of land conflicts	-
Population	22,973
TERRITORIAL GOVERNANCE	SCORE
Legal Reserve deficit	3,063.9 ha
Legal Reserve deficit as a % of private land	0.8 %
Protected vegetation in private land	274,897.5 ha
Unprotected vegetation in private land	29,125.5 ha
ACTOR COMMITMENTS	SCORE
Round Table on Responsible Soy	- t

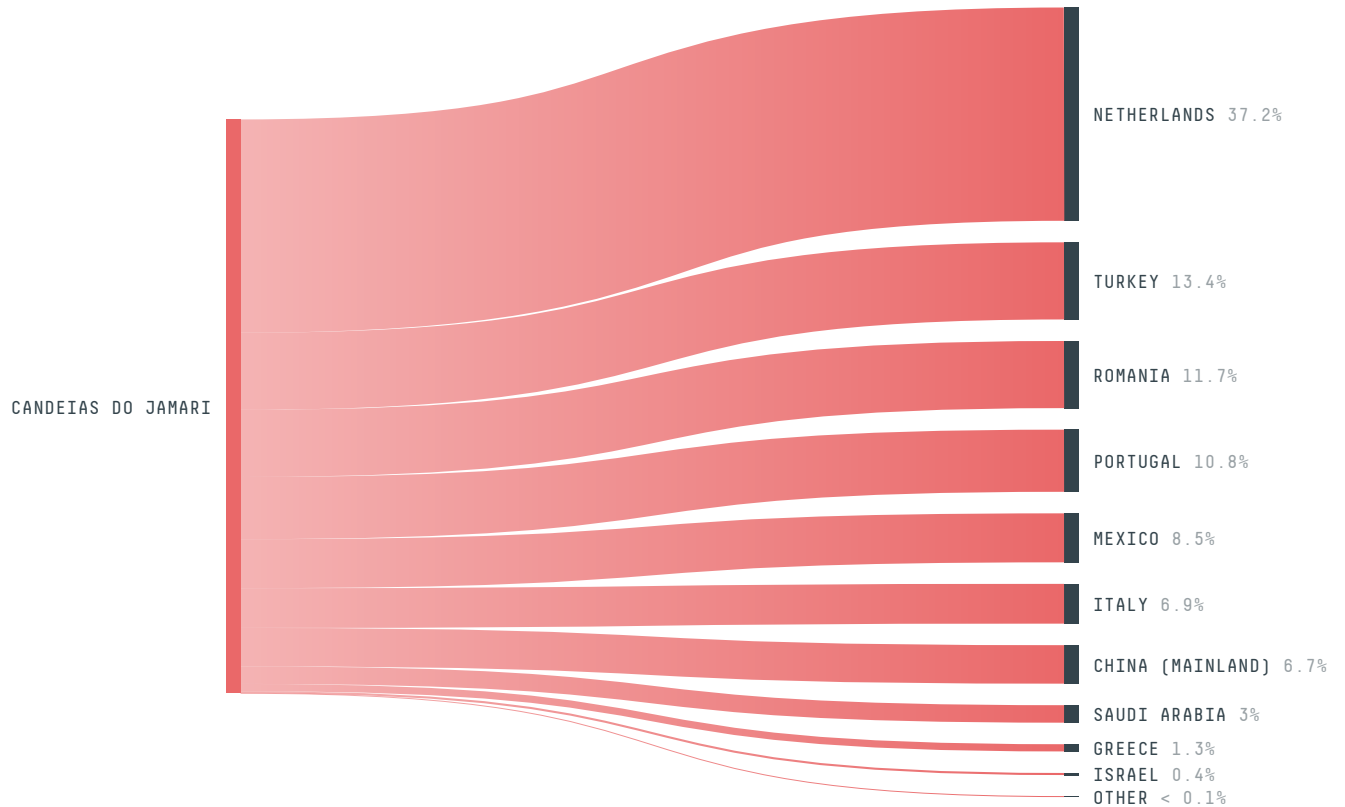
DEFORESTATION TRAJECTORY OF CANDEIAS DO JAMARI



TOP TRADERS OF SOY IN CANDEIAS DO JAMARI IN 2018



TOP IMPORTING COUNTRIES OF SOY FROM CANDEIAS DO JAMARI IN 2018



Trase is a partnership between

 Stockholm Environment Institute

 Global Canopy Programme

In collaboration with

 vizzuality

 The European Forest Institute

and many other organizations and individuals.

Donors

 The Global Environment Facility

 WWF


 Europe

 Gordon and Betty Moore Foundation

 The Nature Conservancy

 Department for International Development

 Formas

 Norway's International Climate and Forest Initiative (NICFI)

[Terms of Use](#) · [Privacy policy](#) · [Cookie policy](#) · [Contact us](#)