



# trase

## Itapagipe

COMMODITY YEAR COUNTRY BIOME  
**Soy 2018 Brazil Cerrado**

AREA PRODUCTION OF SOY SOY LAND  
**1,802 km<sup>2</sup> 4,305 t 1,050 ha**

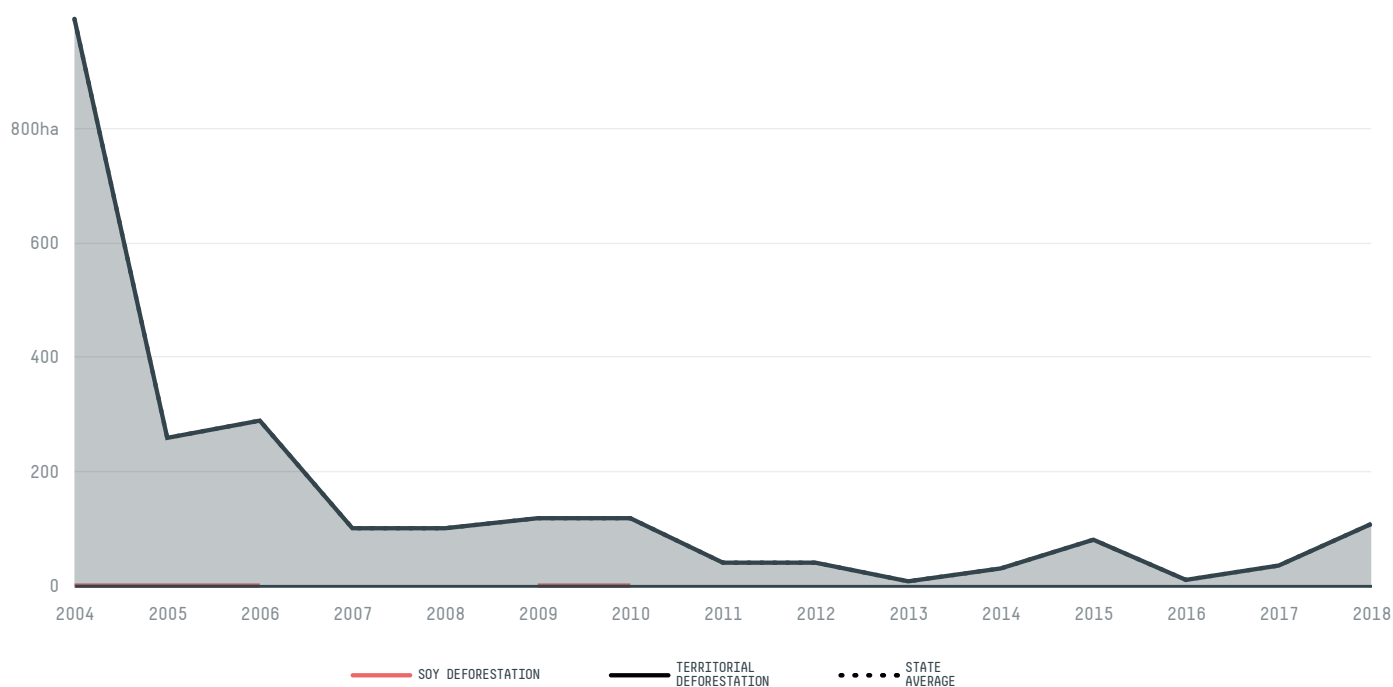
In 2018, Itapagipe produced 4,305 t of soy occupying a total of 1,050 ha of land. With less than 0.01% of the total production, it ranks 1195th in Brazil in soy production. The largest exporter of soy in Itapagipe was Cutrale, which accounted for 100.0% of the total exports, and the main destination was China (Mainland).

AGRICULTURAL INDICATORS	SCORE
Production of soy	4,305 t
Soy yield	4.1 t/ha
Agricultural land used for soy	- %


ENVIRONMENTAL INDICATORS	SCORE
Territorial deforestation	109 ha
Soy deforestation	0 ha
Land-based CO2 emissions	9,943.4 t CO2
Water scarcity	2 /7

SOCIO-ECONOMIC INDICATORS	SCORE
Human Development Index	0.723 /1
GDP per capita	- USD/capita
GDP from agriculture	- %
Smallholder dominance	45 %
Reported cases of forced labour	0
Reported cases of land conflicts	-
Population	14,501
TERRITORIAL GOVERNANCE	SCORE
Legal Reserve deficit	9,780 ha
Legal Reserve deficit as a % of private land	7.3 %
Protected vegetation in private land	5,563.9 ha
Unprotected vegetation in private land	578.9 ha
ACTOR COMMITMENTS	SCORE
Round Table on Responsible Soy	- t


## DEFORESTATION TRAJECTORY OF ITAPAGIPE



## TOP TRADERS OF SOY IN ITAPAGIPE IN 2018



## TOP IMPORTING COUNTRIES OF SOY FROM ITAPAGIPE IN 2018



(