



trase

Heliodora

COMMODITY YEAR COUNTRY BIOME
Soy **2014** **Brazil** **Mata atlantica**

AREA PRODUCTION OF SOY SOY LAND
154 km² **18 t** **45 ha**

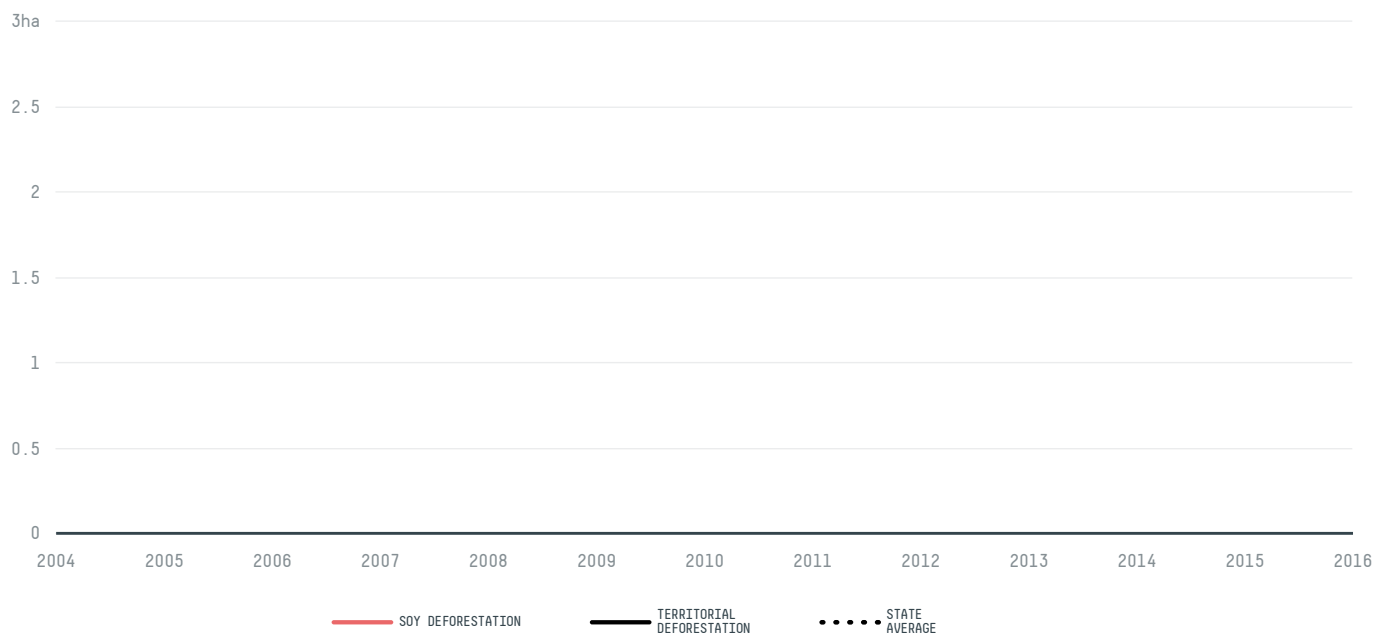
In 2014, Heliodora produced 18 t of soy occupying a total of 45 ha of land. With less than 0.01% of the total production, it ranks 1406th in Brazil in soy production. The largest exporter of soy in Heliodora was Louis Dreyfus, which accounted for 100.0% of the total exports, and the main destination was China (Mainland).

AGRICULTURAL INDICATORS	SCORE
Production of soy	18 t
Soy yield	0.4 t/ha
Agricultural land used for soy	4.8 %

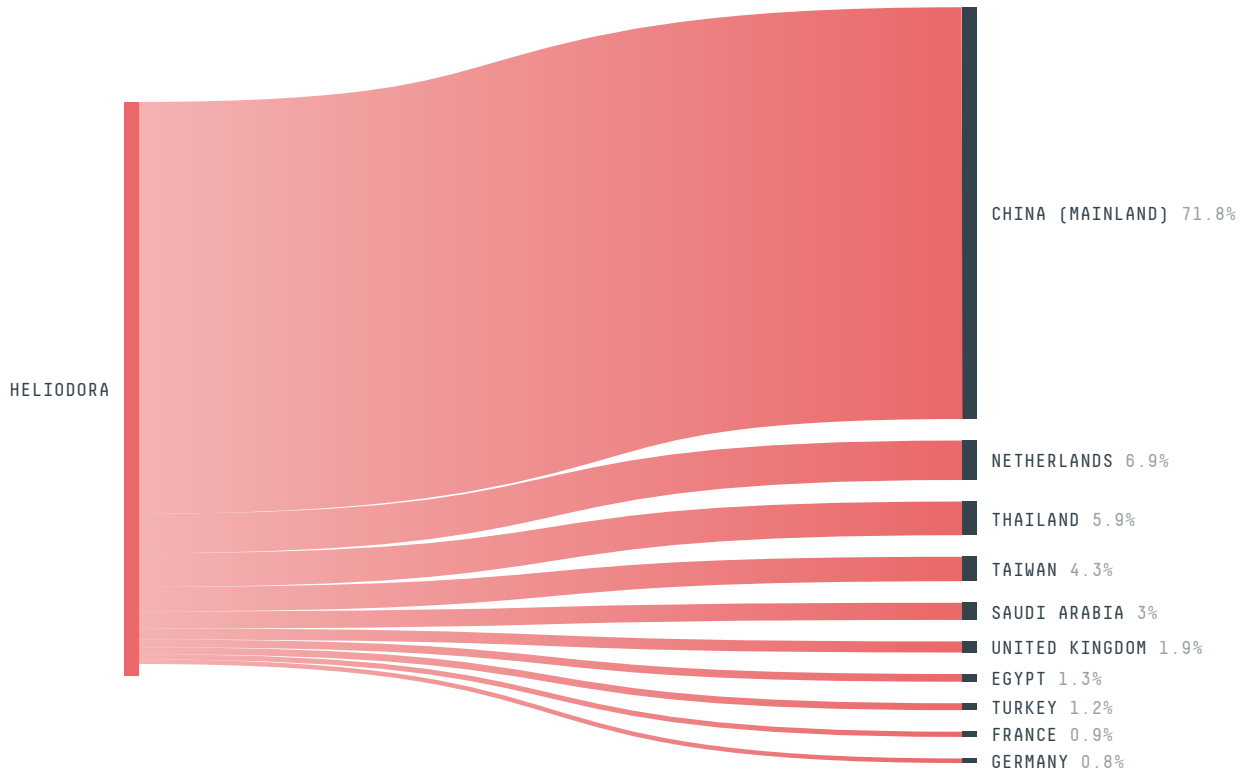
ENVIRONMENTAL INDICATORS	SCORE
Territorial deforestation	0 ha
Soy deforestation	0 ha
Land-based CO2 emissions	0 t CO2
Water scarcity	3 / 7

SOCIO-ECONOMIC INDICATORS	SCORE
Human Development Index	0.657 /1
GDP per capita	4,847 USD/capita
GDP from agriculture	19.1 %
Smallholder dominance	84 %
Reported cases of forced labour	-
Reported cases of land conflicts	-
Population	6,416
TERRITORIAL GOVERNANCE	SCORE
Legal Reserve deficit	20.8 ha
Legal Reserve deficit as a % of private land	0.2 %
Protected vegetation in private land	1,158.2 ha
Unprotected vegetation in private land	867.4 ha
ACTOR COMMITMENTS	SCORE
Round Table on Responsible Soy	- t

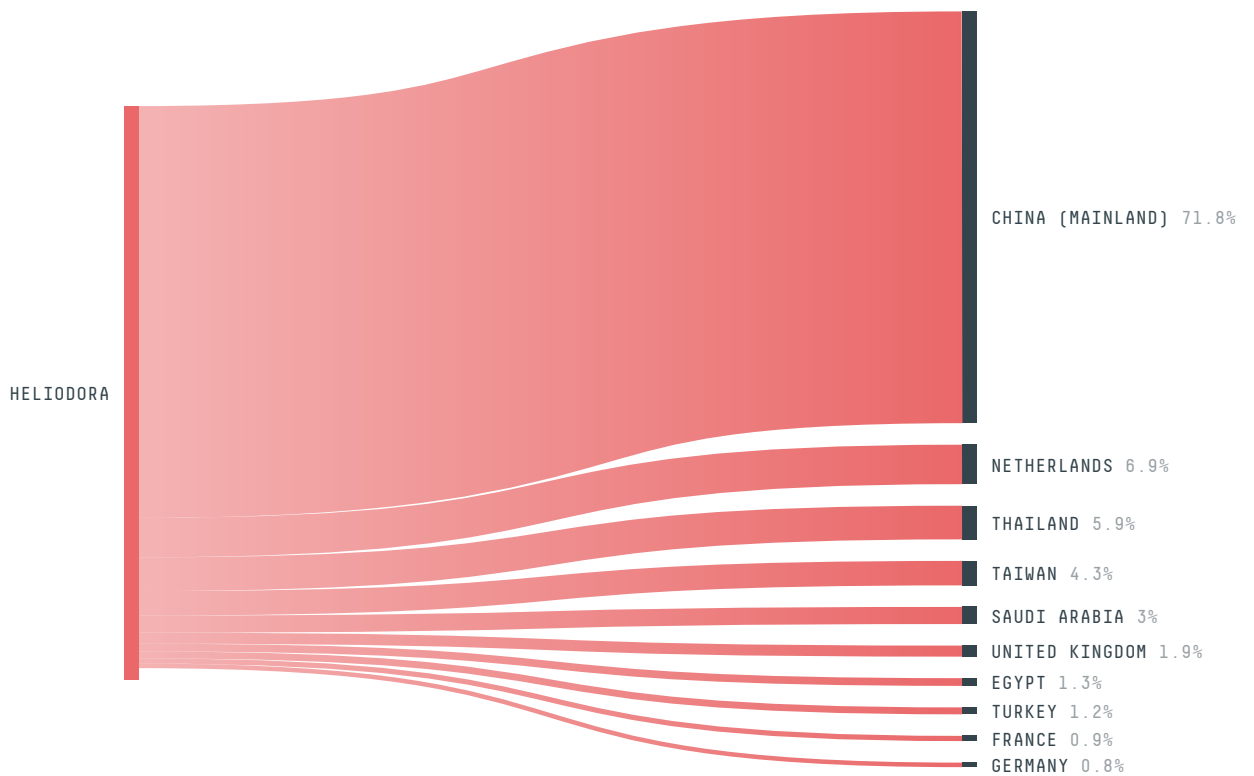
DEFORESTATION TRAJECTORY OF HELIODORA



TOP TRADERS OF SOY IN HELIODORA IN 2014




TOP IMPORTING COUNTRIES OF SOY FROM HELIODORA IN 2014





Trase is a partnership between

 Stockholm Environment Institute

 Global Canopy Programme

In collaboration with

 vizzuality

 The European Forest Institute

and many other organizations and individuals.

Donors

 The Global Environment Facility

 WWF

 Europe

 Gordon and Betty Moore Foundation

 The Nature Conservancy

 Department for International Development

 Formas

 Norway's International Climate and Forest Initiative (NICFI)

[Terms of Use](#) · [Privacy policy](#) · [Cookie policy](#) · [Contact us](#)