



trase

Lassance

COMMODITY YEAR COUNTRY BIOME
Soy **2018** **Brazil** **Cerrado**

AREA PRODUCTION OF SOY SOY LAND
3,204 km² **650 t** **200 ha**

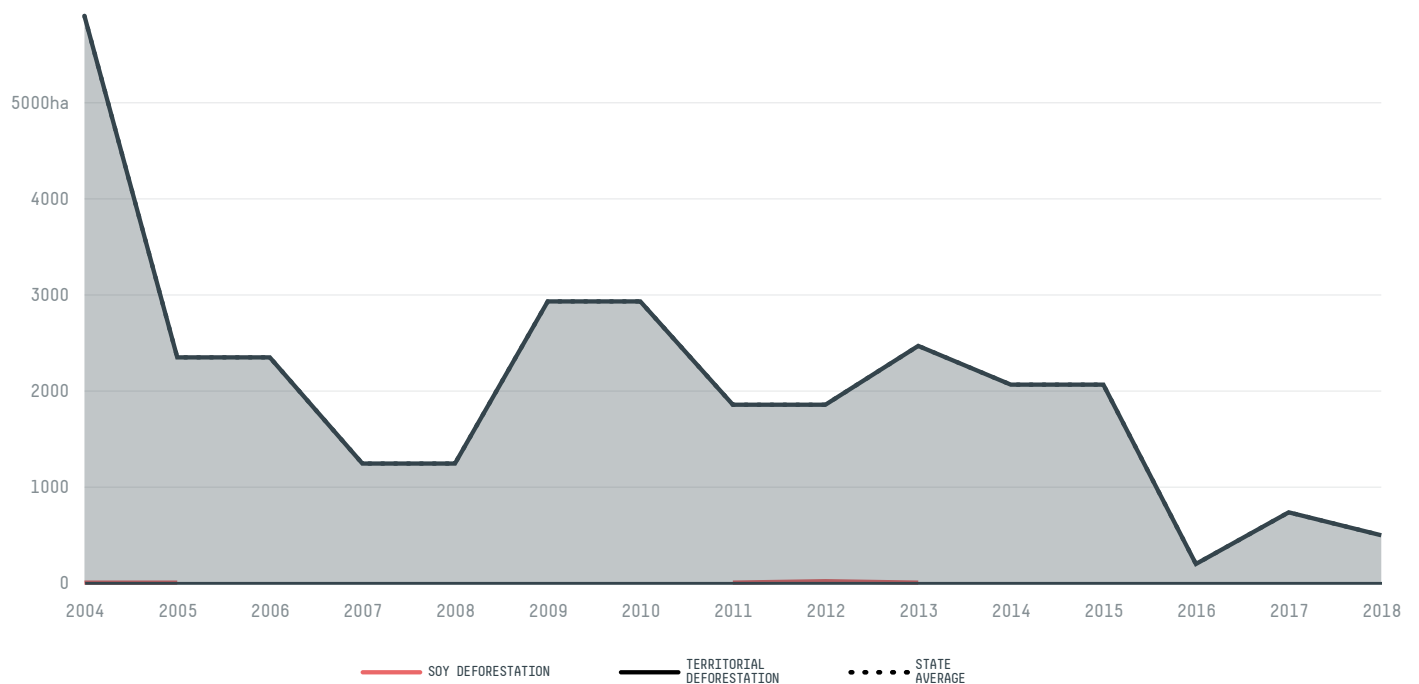
In 2018, Lassance produced 650 t of soy occupying a total of 200 ha of land. With less than 0.01% of the total production, it ranks 1504th in Brazil in soy production. The largest exporter of soy in Lassance was Glencore, which accounted for 100.0% of the total exports, and the main destination was China (Mainland).

AGRICULTURAL INDICATORS	SCORE
Production of soy	650 t
Soy yield	3.3 t/ha
Agricultural land used for soy	- %


ENVIRONMENTAL INDICATORS	SCORE
Territorial deforestation	492 ha
Soy deforestation	0 ha
Land-based CO2 emissions	55,476.5 t CO2
Water scarcity	2 / 7

SOCIO-ECONOMIC INDICATORS	SCORE
Human Development Index	0.629 /1
GDP per capita	- USD/capita
GDP from agriculture	- %
Smallholder dominance	8 %
Reported cases of forced labour	1
Reported cases of land conflicts	-
Population	6,663
TERRITORIAL GOVERNANCE	SCORE
Legal Reserve deficit	555.5 ha
Legal Reserve deficit as a % of private land	0.2 %
Protected vegetation in private land	54,748.8 ha
Unprotected vegetation in private land	86,167 ha
ACTOR COMMITMENTS	SCORE
Round Table on Responsible Soy	- t


DEFORESTATION TRAJECTORY OF LASSANCE



TOP TRADERS OF SOY IN LASSANCE IN 2018



TOP IMPORTING COUNTRIES OF SOY FROM LASSANCE IN 2018



(