



trase

Jequitai

COMMODITY YEAR COUNTRY BIOME
Soy **2018** **Brazil** **Cerrado**

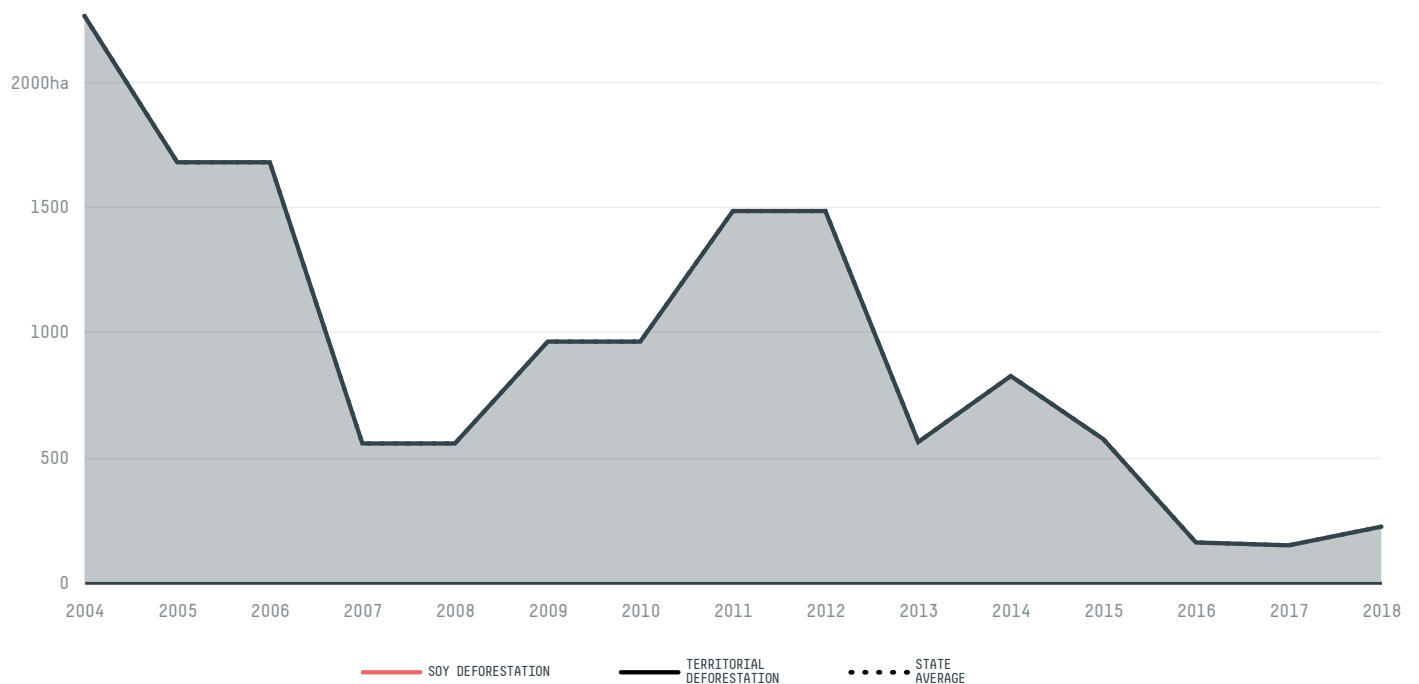
AREA PRODUCTION OF SOY SOY LAND
1,268 km² **1,200 t** **250 ha**

In 2018, Jequitai produced 1,200 t of soy occupying a total of 250 ha of land. With less than 0.01% of the total production, it ranks 1424th in Brazil in soy production. The largest exporter of soy in Jequitai was Adm, which accounted for 91.0% of the total exports, and the main destination was China (Mainland).

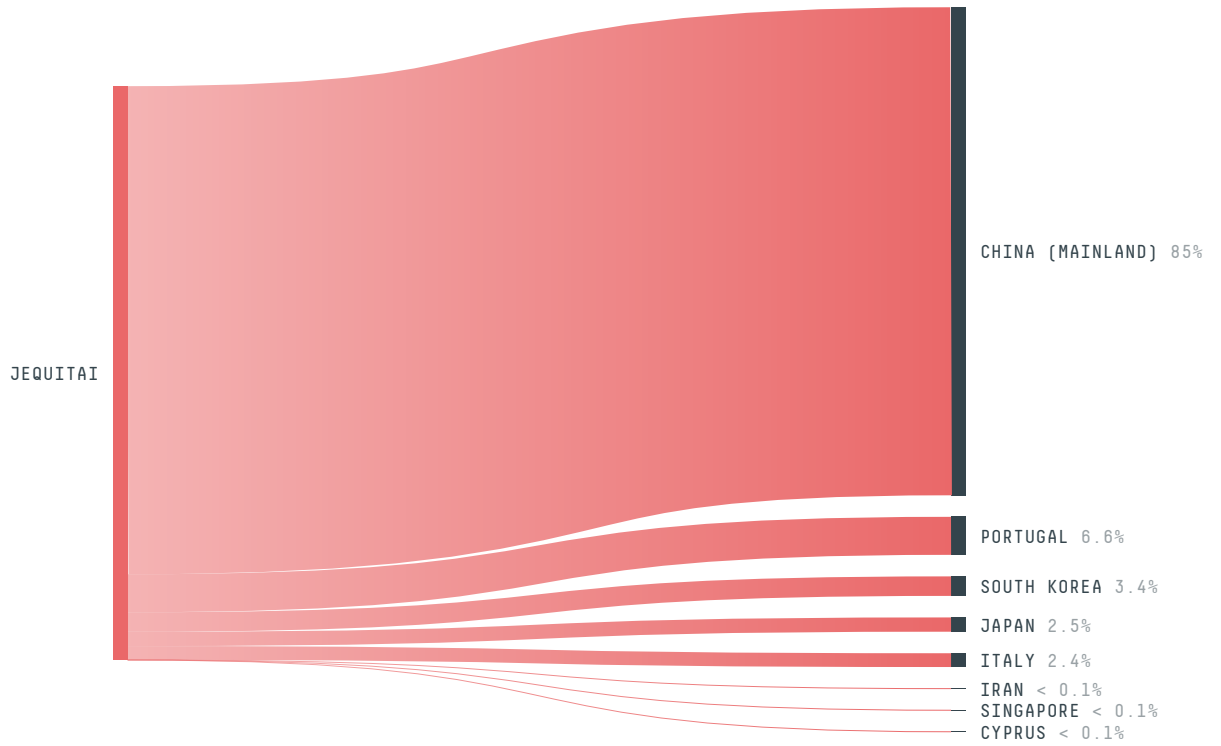
AGRICULTURAL INDICATORS	SCORE
Production of soy	1,200 t
Soy yield	4.8 t/ha
Agricultural land used for soy	- %
ENVIRONMENTAL INDICATORS	SCORE
Territorial deforestation	221 ha
Soy deforestation	0 ha
Land-based CO2 emissions	36,509.4 t CO2
Water scarcity	6 /7

SOCIO-ECONOMIC INDICATORS	SCORE
Human Development Index	0.643 /1
GDP per capita	- USD/capita
GDP from agriculture	- %
Smallholder dominance	22 %
Reported cases of forced labour	1
Reported cases of land conflicts	-
Population	8,069
TERRITORIAL GOVERNANCE	SCORE
Legal Reserve deficit	412.8 ha
Legal Reserve deficit as a % of private land	0.5 %
Protected vegetation in private land	14,557.5 ha
Unprotected vegetation in private land	20,196.6 ha
ACTOR COMMITMENTS	SCORE
Round Table on Responsible Soy	- t

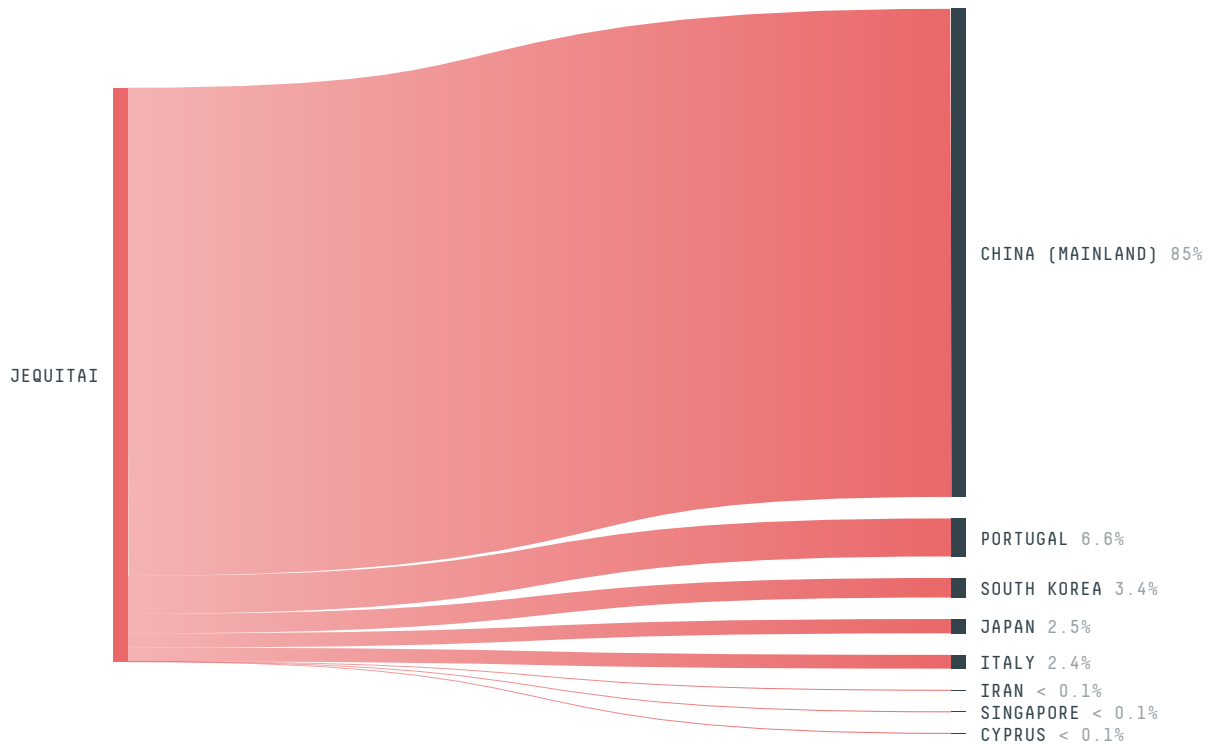
DEFORESTATION TRAJECTORY OF JEQUITAI



TOP TRADERS OF SOY IN JEQUITAI IN 2018




TOP IMPORTING COUNTRIES OF SOY FROM JEQUITAI IN 2018





Trase is a partnership between

 Stockholm Environment Institute

 Global Canopy Programme

In collaboration with

 vizzuality

 The European Forest Institute

and many other organizations and individuals.

Donors

 The Global Environment Facility

 WWF

 Europe

 Gordon and Betty Moore Foundation

 The Nature Conservancy

 Department for International Development

 Formas

 Norway's International Climate and Forest Initiative (NICFI)

[Terms of Use](#) · [Privacy policy](#) · [Cookie policy](#) · [Contact us](#)